

NOTICE!!

These documents have been scanned!

Do not place un-scanned documents beneath this notice!

Do not remove this notice from this file!

GPO Jacket No. 560-102
Print Order 61540
Rise Business Services, LLC
Job=AZ15 6/6/2019



Box Number= AZ15120



Claim Begin-End: AMC360262-AMC360262

1 Initial Receipt



AZ15120-13

AMC359689-AMC360338

United States Department of the Interior
Bureau of Land Management
 BUSINESS & SUPPORT SVCS DIV
 222 N CENTRAL AVE
 PHOENIX, AZ 85004 -2203
 Phone: (602) 417-9200

Receipt	
No:	840711

Transaction #: 872805
Date of Transaction: 03/15/2004

CUSTOMER: JAY QUAIFE
 413 W WAHALLA
 PHOENIX,AZ 85027

ENTERED IN COMPUTER

Re 3/22/04

LINE #	QTY	DESCRIPTION	REMARKS	UNIT PRICE	TOTAL
1	1.00	LOCATABLE MINERALS / MINING CLAIMS-NEW, UNADJUDI, ONE OR MORE AUTH NO'S / NEW MINING CLAIM LOCATION FEE \$25(1993) CASES: AMC360262/\$25.00		- n/a -	25.00
2	1.00	LOCATABLE MINERALS / MINING CLAIMS-NEW, UNADJUDI, ONE OR MORE AUTH NO'S / NEW MINING CLAIM SVC CHG \$10 (1930) CASES: AMC360262/\$10.00		- n/a -	10.00
3	1.00	LOCATABLE MINERALS / MINING CLAIMS-NEW, UNADJUDI, ONE OR MORE AUTH NO'S / NEW MINING CLM MAINT FEE \$100(1993) CASES: AMC360262/\$100.00		- n/a -	100.00
TOTAL:					\$135.00

PAYMENT INFORMATION									
1	<table border="0"> <tr> <td>AMOUNT: \$135.00</td> <td>POSTMARKED: N/A</td> </tr> <tr> <td>TYPE: CHECK</td> <td>RECEIVED: 03/15/2004</td> </tr> <tr> <td>CHECK NO: 4277</td> <td></td> </tr> <tr> <td>NAME: QUAIFE, JAY 413 W WAHALLA PHOENIX AZ 85027</td> <td></td> </tr> </table>	AMOUNT: \$135.00	POSTMARKED: N/A	TYPE: CHECK	RECEIVED: 03/15/2004	CHECK NO: 4277		NAME: QUAIFE, JAY 413 W WAHALLA PHOENIX AZ 85027	
AMOUNT: \$135.00	POSTMARKED: N/A								
TYPE: CHECK	RECEIVED: 03/15/2004								
CHECK NO: 4277									
NAME: QUAIFE, JAY 413 W WAHALLA PHOENIX AZ 85027									

REMARKS

This receipt was generated by the automated BLM Collections and Billing System and is a paper representation of a portion of the official electronic record contained therein.

NOTICE!!

These documents have been scanned!

Do not place un-scanned documents beneath this notice!

Do not remove this notice from this file!

GPO Jacket No. 560-102
Print Order 61540
Rise Business Services, LLC
Job=AZ15 6/6/2019



Box Number= AZ15120



Claim Begin-End: AMC360262-AMC360262

2 Correspondence



AZ15120-13

AMC359689-AMC360338



Myers, Reann <rmyers@blm.gov>

Re: Mining Claim AMC360262

1 message

Jay Quaife <jkquaife@yahoo.com>
Reply-To: Jay Quaife <jkquaife@yahoo.com>
To: "Myers, Reann" <rmyers@blm.gov>

Wed, Mar 25, 2015 at 2:57 PM

ReAnn,

Please update the mailing address for Patricia and Ronald Quaife. They can be contacted at:

413 W Wahalla Ln
Phoenix AZ 85027

Sincerely,
Jay K Quaife

From: "Myers, Reann" <rmyers@blm.gov>
To: jkquaife@yahoo.com
Sent: Monday, March 23, 2015 11:57 AM
Subject: Mining Claim AMC360262

Mr. Quaife,

My name is RéAnn Myers and I work at the Bureau of Land Management Arizona State Office. Our office mailed out notices concerning our office hours during Super Bowl week and a lot of the mailings were returned. We are attempting to contact the mining claimants who had the notices returned and update their mailing addresses. We had letters returned for Patricia L. Quaife and Ronald G. Quaife. Could you have them either call me to update the address or email me their current mailing address. We have a responsibility to contact all owners of the claim for items affecting the claim.

--

Thank you,

RéAnn Myers
Land Law Examiner
Bureau of Land Management
Arizona State Office
602-417-9413



United States Department of the Interior

BUREAU OF LAND MANAGEMENT
Arizona State Office
One North Central Avenue, Suite 800
Phoenix, Arizona 85004-4427
www.blm.gov/az/



In Reply Refer To:
3800 (9310) AT
AMC360262

CERTIFIED MAIL – RETURN RECEIPT REQUEST 7007 2680 0000 8514 6934

NOTICE

QUAIFE JAY K, RONALD, PATRICIA
413 W WAHALLA LN
PHOENIX, AZ 85027

This Notice Affects Those Claims
Shown in the Block Below.

AMC360262
Q BUG

2013 Maintenance Fees - Additional Fees Required

Your maintenance fee payment for the 2013 assessment year, in the amount of \$140 per claim, for the placer claims listed above, has been received and is insufficient. **The total due on your claim(s) is: \$280.**

In accordance with the Consolidated Appropriations Act of 2012, Public Law 112-74 (125 Stat 1047), and FR44155-44158 (2012) Congress changed the way maintenance fees for placer mining claims are assessed. Instead of charging the maintenance fee on a per-claim basis, Congress stated that the fee, which is currently \$140, will be assessed on each 20 acre parcel of a placer claim or portion thereof.

Insufficient payment of the annual maintenance fee for the 2013 assessment year is a curable defect. **Therefore you are required to do one of the following within 30 days of receipt of this notice or your claim(s) will be declared forfeited:** 1) submit additional fees of \$140 per 20-acres or portion thereof based on the full acreage of the claim, or 2) amend the claim(s) to reduce the acres so a lesser fee is due and submit any additional fees due; or 3) relinquish the claim(s) in their entirety, in which case BLM will refund the maintenance fees you have already paid for the 2013 assessment year.

If you choose to amend the claims to reduce the acres, you must submit an amended location notice for each claim, with an accurate description and dimensions of the reduced claim, along with a map depicting the reduced claim, and a \$10 processing fee per amendment. An amendment must also be recorded at the county. If the amended claim contains more than 20 acres, calculate the additional fees due and submit those fees with the amendment(s).

Claim amended to 20 acres. AT

SENDER: COMPLETE THIS SECTION

- Complete items 1, 2, and 3. Also complete item 4 if Restricted Delivery is desired.
- Print your name and address on the reverse so that we can return the card to you.
- Attach this card to the back of the mailpiece, or on the front if space permits.

1. Article Addressed to:

QUAIFE JAY K, RONALD, PATRICIA
413 W WAHALLA LN
PHOENIX, AZ 85027-4418

AMC360262

2. Article Number

(Transfer from service label)

7007 2680 0000 8514 6934

COMPLETE THIS SECTION ON DELIVERY

A. Signature

 
 Agent Addressee

B. Received by (Printed Name)

C. Date of Delivery

11/2/12

 D. Is delivery address different from item 1? Yes
 If YES, enter delivery address below: No


3. Service Type

 Certified Mail Express Mail Registered Return Receipt for Merchandise Insured Mail C.O.D.

4. Restricted Delivery? (Extra Fee)

 Yes

UNITED STATES POSTAL SERVICE



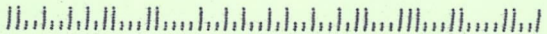
First-Class Mail
Postage & Fees Paid
USPS
Permit No. G-10

NOV 02 2012
NOV 02 2012

• Sender: Please print your name, address, and ZIP+4 in this box •

RECEIVED
DL11 AZ STATE OFFICE
2012 NOV - 02 P 2:12
PHOENIX, ARIZONA

Bureau of Land Management
Arizona State Office
One North Central Avenue, Ste 800
Phoenix, AZ 85004-4427



Please include your Arizona Mining Claim (AMC) serial number(s) and claim name(s) when submitting the additional fees, and note that you are paying additional fees due. If additional information is required, please contact Amy Thrower at 602-417-9334.

A handwritten signature in cursive script that reads "Rebecca Heick".

Rebecca Heick
Group Administrator
Lands and Minerals

OFFICIAL COPIES: /Case Files/ /SD Read/ /Section/ /Author

October 21, 2011

In Reply Refer To:
3800 (9310) TS
AMC306262

CERTIFIED MAIL – RETURN RECEIPT REQUESTED 7011 1570 0003 6509 7086

NOTICE

JAY K. QUAIFFE
413 W WAHALLA LANE
PHOENIX, AZ 85027

Q BUG
AMC306262

Maintenance Fee Waiver Held for Rejection

This office received the Maintenance Fee Waiver Certification (waiver) for the above listed mining claim(s). The waiver is not properly completed and does not meet the annual filing requirements.

In accordance with 43 Code of Federal Regulations (CFR) 3835.10, the name, address, and original signatures of all owners of the mining claim must be included on the waiver form. Please correct the discrepancy as noted below.

On August 26, 2011, the Bureau of Land Management (BLM) received a waiver for AMC360262 along with a death certificate for Patricia Reamer Quaife. The executor of Ms. Quaife estate signed the waiver on her behalf. The law requires that each individual owner sign an original signature on the waiver. Since the signature of the deceased is not possible then a waiver can't be accepted. If you wish to continue this claim you will need to pay the claim maintenance fee of \$140 for the 2012 assessment year. Next year if you wish to file a waiver, the deceased will have to be relinquished from the claim or transferred to another claimant who has less than ten claims. Otherwise you will need to pay the claim maintenance fee each year. If paying the maintenance fee please include the mining claim serial number (AMC---) and the claim name.

SENDER: COMPLETE THIS SECTION

- Complete items 1, 2, and 3. Also complete item 4 if Restricted Delivery is desired.
- Print your name and address on the reverse so that we can return the card to you.
- Attach this card to the back of the mailpiece, or on the front if space permits.

1. Article Addressed to:

JAY K. QUAIFFE
 413 W WAHALLA LANE
 PHOENIX, AZ 85027
 AZ931 TS AMC306262

2. Article Number

(Transfer from service label)

7011 1570 0003 6509 7086

COMPLETE THIS SECTION ON DELIVERY

A. Signature

X-

B. Received by (Printed Name)

 Agent Addressee

C. Date of Delivery

D. Is delivery address different from item 1?

 Yes

If YES, enter delivery address below:

 No

3. Service Type


 Certified Mail Express Mail Registered Return Receipt for Merchandise Insured Mail C.O.D.

4. Restricted Delivery? (Extra Fee)

 Yes

UNITED STATES POSTAL SERVICE


28 OCT 11 PM 5 L



First-Class Mail
Postage & Fees Paid
USPS
Permit No. G-10

- Sender: Please print your name, address, and ZIP+4 in this box •

BUREAU OF LAND MANAGEMENT
ARIZONA STATE OFFICE
ONE NORTH CENTRAL AVENUE
SUITE 800
PHOENIX, AZ 85004-2203



In order to correct the defect in the waiver, per 43 CFR 3835.93, you must provide this office with the requested information within 60 days of your receipt of this notice. If you are unable to provide this information, you have the option of paying the annual maintenance fee of \$140.00 per claim. If neither is received within the 60 day time frame, the claim(s) will be declared forfeited and closed.

Please include your AMC serial number on all correspondence. If additional information is required, please contact Tony Smith 602-417-9355.

/s/ Rebecca Heick

Rebecca Heick
Group Administrator
Lands and Minerals

TSmith:lm:102111

October 21, 2011

In Reply Refer To:
3800 (9310) TS
AMC360262

CERTIFIED MAIL – RETURN RECEIPT REQUESTED 7011 1570 0003 6509 7079

NOTICE

RONALD QUAIFE
10327 W MOHAWK LANE
PEORIA, AZ 85382

Q BUG
AMC360262

Maintenance Fee Waiver Held for Rejection

This office received the Maintenance Fee Waiver Certification (waiver) for the above listed mining claim(s). The waiver is not properly completed and does not meet the annual filing requirements.

In accordance with 43 Code of Federal Regulations (CFR) 3835.10, the name, address, and original signatures of all owners of the mining claim must be included on the waiver form. Please correct the discrepancy as noted below.

On August 26, 2011, the Bureau of Land Management (BLM) received a waiver for AMC360262 along with a death certificate for Patricia Reamer Quaife. The executor of Ms. Quaife estate signed the waiver on her behalf. The law requires that each individual owner sign an original signature on the waiver. Since the signature of the deceased is not possible then a waiver can't be accepted. If you wish to continue this claim you will need to pay the claim maintenance fee of \$140 for the 2012 assessment year. Next year if you wish to file a waiver, the deceased will have to be relinquished from the claim or transferred to another claimant who has less than ten claims. Otherwise you will need to pay the claim maintenance fee each year. If paying the maintenance fee please include the mining claim serial number (AMC---) and the claim name.

*Paid Maint fee
12/7/2011*

12/19/2011 JS

ENTERED INTO COMPUTER

SENDER: COMPLETE THIS SECTION

- Complete items 1, 2, and 3. Also complete item 4 if Restricted Delivery is desired.
- Print your name and address on the reverse so that we can return the card to you.
- Attach this card to the back of the mailpiece, or on the front if space permits.

1. Article Addressed to:

RONALD QUAIFE
 10327 W MOHAWK LANE
 PEORIA, AZ 85382
 AZ931 TS AMC360262


2. Article Number

(Transfer from service label)

7011 1570 0003 6509 7079

COMPLETE THIS SECTION ON DELIVERY

A. Signature


 Agent Addressee

B. Received by (Printed Name)

K. Quaipe

C. Date of Delivery

10.28.11

D. Is delivery address different from item 1?

 Yes

If YES, enter delivery address below:

 No

3. Service Type

 Certified Mail Express Mail Registered Return Receipt for Merchandise Insured Mail C.O.D.

4. Restricted Delivery? (Extra Fee)


 Yes

2011 OCT 31

PHOENIX, ARIZONA

UNITED STATES POSTAL SERVICE


PHOENIX AZ 85004
28 OCT 11 PM 2 L



First-Class Mail
Postage & Fees Paid
USPS
Permit No. G-10

- Sender: Please print your name, address, and ZIP+4 in this box •

BUREAU OF LAND MANAGEMENT
ARIZONA STATE OFFICE
ONE NORTH CENTRAL AVENUE
SUITE 800
PHOENIX, AZ 85004-2203



In order to correct the defect in the waiver, per 43 CFR 3835.93, you must provide this office with the requested information within 60 days of your receipt of this notice. If you are unable to provide this information, you have the option of paying the annual maintenance fee of \$140.00 per claim. If neither is received within the 60 day time frame, the claim(s) will be declared forfeited and closed.

Please include your AMC serial number on all correspondence. If additional information is required, please contact Tony Smith 602-417-9355.

/s/ Rebecca Heick

Rebecca Heick
Group Administrator
Lands and Minerals

TSmith:lm:102111

NOTICE!!

These documents have been scanned!

Do not place un-scanned documents beneath this notice!

Do not remove this notice from this file!

GPO Jacket No. 560-102
Print Order 61540
Rise Business Services, LLC
Job=AZ15 6/6/2019



Box Number= AZ15120



Claim Begin-End: AMC360262-AMC360262

3 Transfers



AZ15120-13

AMC359689-AMC360338

The transfer document pertaining to your mining claim has been processed.

Attached is a copy of the serial register page showing the current owners of record.

Just a reminder - a maintenance fee payment or waiver is due on or before September 1.

If you have any questions, please call Mary Hyde at (602) 417-9356.

DEPARTMENT OF THE INTERIOR
BUREAU OF LAND MANAGEMENT
MINING CLAIMS
(MASS) Serial Register Page

RunDate/Time:08/10/04 01:44 PM

Page: 1 of 1

01 10-21-1976;090STAT0090;43USC1744
Case Type 384201: PLACER CLAIM
Commodity:
Claim Name: Q BUG
Case Disposition: ACTIVE

Serial Number
AMC360262

<u>Name & Address</u>	<u>Int Rel</u>	<u>% Interest</u>
QUAIFE JAY K 413 W WAHALLA PHOENIX, AZ 85027	CLAIMANT	0.000000
QUAIFE PATRICIA L 10327 W MOHAWK LN PEORIA, AZ 85328	CLAIMANT	0.000000
QUAIFE RONALD G 10327 W MOHAWK LN PEORIA, AZ 85328	CLAIMANT	0.000000
County/State YAVAPAI County, AZ	District PHOENIX FIELD OFFICE	

Mer Twp Rng Sec Subdivision
 14 0090N 0010W 015 NE NW SW SE

<u>Act Date</u>	<u>Code</u>	<u>Action Text</u>	<u>Action Remarks</u>	<u>Receipt Number</u>
03/15/2004	403	LOCATION DATE		
03/15/2004	395	RECORDATION NOTICE RECD	\$25.00;1	840711
07/26/2004	483	SMALL MINER CERT FILED	2005	
07/26/2004	480	EVID OF ASSMT FILED	2004	915246
03/15/2004	484	LOCATION YEAR / MAINTENAN	2004	840711
08/04/2004	669	LAND STATUS CHECKED		
03/15/2004	501	ACCT ADV IN LEAD FILE	AMC360262;	

Line Nr **Remarks**

NOTICE!!

These documents have been scanned!

Do not place un-scanned documents beneath this notice!

Do not remove this notice from this file!

GPO Jacket No. 560-102
Print Order 61540
Rise Business Services, LLC
Job=AZ15 6/6/2019



Box Number= AZ15120



Claim Begin-End: AMC360262-AMC360262

4 Annual Filings



AZ15120-13

AMC359689-AMC360338

DEPARTMENT OF THE INTERIOR
BUREAU OF LAND MANAGEMENT
MINING CLAIMS

Run Date/Time: 8/16/2019

MC Maintenance Fees Paid Through the BLM Pay Portal
(by Date Paid)

Page 81 Of 122

CBS Receipt: 4530819

Printed For Lead File # AMC360262

Agency Tracking ID: 1565651234

Assessment Year: 2020

Number of BLM Serial Nr: 1

Paid On: 8/13/2019

Total Amount Paid: \$165.00

Claim Name	BLM Serial No	Lead File No	Amount Paid
Q BUG	AMC360262	AMC360262	\$165.00

United States Department of the Interior
Bureau of Land Management
 BUSINESS & SUPPORT SVCS DIV
 ONE N CENTRAL AVE SUITE 800
 PHOENIX, AZ 85004 -4427
 Phone: 602-417-9200

Receipt	
No:	4530819

Transaction #: 4651668	
Date of Transaction: 08/12/2019	
CUSTOMER:	
JAY K QUAIFE 413 W WAHALLA LN PHOENIX, AZ 85027 US	

LINE #	QTY	DESCRIPTION	REMARKS	UNIT PRICE	TOTAL
1	1.00	LOCATABLE MINERALS / MINING CLAIMS- NOT NEW-UNADJUD, ONE AUTH NO. ONLY / MINING CLAIM MONEY RECEIVED CASES: AMC360262/\$165.00		- n/a -	165.00
TOTAL:					\$165.00

PAYMENT INFORMATION			
NOTE: Items will appear on credit card statement as "BLM O Mining Claim".			
1	AMOUNT:	165.00	POSTMARKED: N/A
	TYPE:	CREDIT CARD	RECEIVED: 08/12/2019
	NAME:	JAY K QUAIFE 413 W WAHALLA LN PHOENIX AZ 85027 US	
	CARD NO:	XXXXXXXXXXXX4664	AUTH CODE: 060919
	NAME ON CARD:	JAY K QUAIFE	
	SIGNATURE:	INTERNET	

REMARKS

This receipt was generated by the automated BLM Collections and Billing System and is a paper representation of a portion of the official electronic record contained therein.

DEPARTMENT OF THE INTERIOR
BUREAU OF LAND MANAGEMENT
MINING CLAIMS

Run Date/Time: 8/20/2018

MC Maintenance Fees Paid Through the BLM Pay Portal
(by Date Paid)

Page 277 Of 316

CBS Receipt: 4238338

Printed For Lead File # AMC360262

Agency Tracking ID: 1534518457

Assessment Year: 2019

Number of BLM Serial Nr: 1

Paid On: 8/17/2018

Total Amount Paid: \$155.00

Claim Name	BLM Serial No	Lead File No	Amount Paid
Q BUG	AMC360262	AMC360262	\$155.00

United States Department of the Interior

Bureau of Land Management

BUSINESS & SUPPORT SVCS DIV

ONE N CENTRAL AVE SUITE 800

PHOENIX, AZ 85004 -4427

Phone: 602-417-9200

Receipt

No:

4238338

Transaction #: 4353729	
Date of Transaction: 08/17/2018	
CUSTOMER:	
JAY K QUAIFE 413 W WAHALLA LN PHOENIX,AZ 85027 US	

LINE #	QTY	DESCRIPTION	REMARKS	UNIT PRICE	TOTAL
1	1.00	LOCATABLE MINERALS / MINING CLAIMS- NOT NEW-UNADJUD,ONE AUTH NO. ONLY / MINING CLAIM MONEY RECEIVED CASES: AMC360262/\$155.00		- n/a -	155.00
TOTAL:					\$155.00

PAYMENT INFORMATION			
NOTE: Items will appear on credit card statement as "BLM O Mining Claim".			
1	AMOUNT:	155.00	POSTMARKED: N/A
	TYPE:	CREDIT CARD	RECEIVED: 08/17/2018
	NAME:	JAY K QUAIFE 413 W WAHALLA LN PHOENIX AZ 85027 US	
	CARD NO:	XXXXXXXXXXXX4664	AUTH CODE: 060911
	NAME ON CARD:	JAY K QUAIFE	
	SIGNATURE:		

REMARKS

This receipt was generated by the automated BLM Collections and Billing System and is a paper representation of a portion of the official electronic record contained therein.

UNITED STATES
DEPARTMENT OF THE INTERIOR
BUREAU OF LAND MANAGEMENT

FORM APPROVED
OMB NO.: 1004-0114
Expires: January 31, 2020

AFFIDAVIT OF ANNUAL ASSESSMENT WORK

360262

WHEN RECORDED, MAIL DOCUMENT TO:

NAME: Jay K Quaife

ADDRESS: 413 W Wahalla Ln

CITY, STATE, ZIP: Phoenix, AZ 85027

FOR COUNTY RECORDER'S USE

No. of Claims 1

x \$10/claim

Total due BLM \$ 10

TO ALL WHOM IT MAY CONCERN:

4213712 ~~881~~

1. The undersigned certifies that at least \$100 per claim was expended for development, labor and improvements, or equivalent value added, as the annual assessment work for the assessment year ending September 1, 2018 for the following contiguous unpatented mining claim(s), located in the County of Yavapai, in the State of Arizona.

BLM Serial No.	Name of Claim	Tp Rg Sec Mer				County Recordation Book and Page No.	Co. Recording Date
		Example: 13N 5E 14 MDM					
360262	Qbug	9N	1W	15			

RECEIVED
BLM AZ STATE OFFICE
2018 JUL 19 P 3:11
PHOENIX, ARIZONA

(Continued on page 2)

ENTERED
JUL 18 2018
BY: Ram

2. Type of labor and improvements (specify what was done and give the total value for that labor and improvement to show at least \$100 for each claim). If a geological, geochemical, or geophysical survey was performed, as per 30 U.S.C. 28-1, reference the title of the report of survey, give cost and date of the survey and report, and indicate it was filed with the County Recorder:

Description of Work Performed	Value of Work Performed	Date Work Was Performed
Collecting materials for concentrating. General maintenance and cleanup	\$500	10/2017 - 4/2018

3. Name and mailing address of each person who performed the labor and improvements:

Name (please print)

Jay K Quaife

John K Quaife

Current Mailing Address (please print)

413 W Wahalla Ln Phoenix, AZ 85027

413 W Wahalla Ln Phoenix, AZ 85027

4. Name and mailing address of each person who holds and claims the subject mining claim(s) for the valuable minerals contained therein. Be sure to indicate if there is a change of address:

Name (please print)

Jay K Quaife

Current Mailing Address (please print)

413 W Wahalla Ln Phoenix, AZ 85027

RECEIVED
 BLM ARIZONA OFFICE
 2018 JUL 16 P 3:11
 PHOENIX, ARIZONA

5. The undersigned testifies that on the date of March 15, 2004, all monuments required by law were erected upon the subject claim(s), and all notices required by law were posted on the subject claim(s) or copies thereof were in place, and at said date, each corner monument bore or contained

markings sufficient to appropriately designate the corner of the claim to which it pertains and the name of the claim(s).

I hereby certify under penalty of perjury under the laws of the State of Arizona that the foregoing statements are true and correct:

[Signature] Date: 7/11/18
(Signature of person responsible for above statement)

Title 18 U.S.C. 1001 and 43 U.S.C. 1212 make it a crime for any person knowingly and willfully to make to any department or agency of the United States any false, fictitious or fraudulent statements or representations as to any matter within its jurisdiction.


Notary Block

SUBSCRIBED AND SWORN TO before me, this 11 day of JULY 2018

By: _____
(Signature of Affiant)

Title: NOTARY PUBLIC

My Commission Expires: 14 August 2018



INSTRUCTIONS

1. This is an optional form that may be used to satisfy the requirements for the Bureau of Land Management (BLM) under the provisions of 43 U.S.C. §1744 and 30 U.S.C. §28-28d and the regulations thereunder (43 CFR part 3835). Since local and State laws may vary, you should contact your local and State agencies where the claims are located to ensure all applicable laws and requirements are satisfied.
2. The claimant(s) must fill in the date in paragraph 1 for the applicable assessment year and the county and state where the claims are located.
3. All claim names, BLM serial numbers, legal descriptions, and original county recording information must be listed for the claims pertaining to this assessment notice.
4. The claimant(s) must complete paragraph 2 listing all labor or improvements which was performed on or did benefit the subject mining claims. The value and date of the labor or improvements must also be listed. The total amount of labor or improvements can be listed, but the total expenditure must equal at least \$100 for each claim.
5. The names and current mailing addresses of the person(s) performing the labor shall be listed in paragraph 3.
6. The name and current mailing address of each owner (claimant) of the claims shall be listed in paragraph 4. The mailing address shall be the owner's address and not the address of an agent or anyone representing the claimant. Be sure to note if there has been a change of address.
7. Paragraph 5 shall be completed to show the date it was verified that all monuments required by law were properly erected, all notices were posted, and that corners were appropriately designated for all claims listed.
8. An exact legible reproduction or duplicate (other than microfilm or other electronic media) of this affidavit or another type of affidavit of assessment work that you file or will file in the county where each claim is located, must be filed with the BLM on or before December 30 of the calendar year in which the assessment year ends. For mill or tunnel sites, a separate notice of intent to hold must be filed with the BLM on or before December 30. Requirements for filing a notice of intent to hold can be found at 43 CFR 3835.33.
9. A processing fee of \$10 for each claim listed must be remitted to the BLM along with this or any other affidavit of assessment work.

RECEIVED
BLM STATE OFFICE
2018 JUL 16 3:11
PHOENIX, ARIZONA

JAY K QUAIPE
413 W WAHALLA LN
PHOENIX AZ 85027

PHOENIX AZ 852

11 JUL 2018 PM 5 L



U.S. DEPT OF THE INTERIOR
BUREAU OF LAND MANAGEMENT
ONE N CENTRAL AVE
STE 800
PHOENIX AZ 85004-4427

RECEIVED
BLM AZ STATE OFFICE
2018 JUL 16 P 3:11
PHOENIX, ARIZONA

85004-442700



United States Department of the Interior
Bureau of Land Management
 DIV OF LANDS, MINRLS & ENERGY
 ONE N CENTRAL AVE
 PHOENIX, AZ 85004 -4427
 Phone: 602-417-9200

Receipt

No: 4213712

Transaction #: 4328809	
Date of Transaction: 07/17/2018	
CUSTOMER:	
JAY QUAIFE 413 W WAHALLA LN PHOENIX, AZ 85027-4418 US	

LINE #	QTY	DESCRIPTION	REMARKS	UNIT PRICE	TOTAL
1	1.00	LOCATABLE MINERALS / MINING CLAIMS- NOT NEW-UNADJUD, ONE AUTH NO. ONLY / MINING CLAIM MONEY RECEIVED CASES: AMC360262/\$10.00	2018 POL ONLY (1)	- n/a -	10.00
TOTAL:					\$10.00

PAYMENT INFORMATION					
1	AMOUNT:	10.00	POSTMARKED:	N/A	
	TYPE:	CHECK	RECEIVED:	07/16/2018	
	CHECK NO:	2227			
	NAME:	QUAIFE, JAY 413 W WAHALLA LN PHOENIX AZ 85027-4418 US			

REMARKS

This receipt was generated by the automated BLM Collections and Billing System and is a paper representation of a portion of the official electronic record contained therein.

Run Date: 08/09/17

Run Time: 02:20 PM

**DEPARTMENT OF THE INTERIOR
BUREAU OF LAND MANAGEMENT
MINING CLAIMS**

MC Maintenance Fees Paid Through the BLM Pay Portal

CBS Receipt: 3922896

Printed For Lead File # AMC360262

Agency Tracking ID: 1501859717

Assessment Year: 2018

Number of BLM Serial Nr: 1

Paid On: 08/04/2017

Total Amount Paid: \$155.00

Claim Name	BLM Serial No	Lead File No	Amount Paid
Q BUG	AMC360262	AMC360262	\$155.00

United States Department of the Interior
Bureau of Land Management
 BUSINESS & SUPPORT SVCS DIV
 ONE N CENTRAL AVE SUITE 800
 PHOENIX, AZ 85004 -4427
 Phone: 602-417-9200

Receipt

No: 3922896

Transaction #: 4032405	
Date of Transaction: 08/04/2017	
CUSTOMER:	
JAY K QUAIFE 413 W WAHALLA LN PHOENIX,AZ 85027 US	

LINE #	QTY	DESCRIPTION	REMARKS	UNIT PRICE	TOTAL
1	1.00	LOCATABLE MINERALS / MINING CLAIMS- NOT NEW-UNADJUD,ONE AUTH NO. ONLY / MINING CLAIM MONEY RECEIVED CASES: AMC360262/\$155.00		- n/a -	155.00
TOTAL:					\$155.00

PAYMENT INFORMATION					
NOTE: Items will appear on credit card statement as "BLM O Mining Claim".					
1	AMOUNT:	155.00	POSTMARKED:	N/A	
	TYPE:	CREDIT CARD	RECEIVED:	08/04/2017	
	NAME:	JAY K QUAIFE 413 W WAHALLA LN PHOENIX AZ 85027 US			
	CARD NO:	XXXXXXXXXXXX4664	AUTH CODE:	051711	
	NAME ON CARD:	JAY K QUAIFE			
	EXPIRES:	03/2018			
	SIGNATURE:				

REMARKS

This receipt was generated by the automated BLM Collections and Billing System and is a paper representation of a portion of the official electronic record contained therein.

360262

UNITED STATES
DEPARTMENT OF THE INTERIOR
BUREAU OF LAND MANAGEMENT

FORM APPROVED
OMB NO.: 1004-0114
Expires: January 31, 2020

AFFIDAVIT OF ANNUAL ASSESSMENT WORK

WHEN RECORDED, MAIL DOCUMENT TO:

NAME: Jay K Quaife

ADDRESS: 413 W Wahalla Ln

CITY, STATE, ZIP: Phoenix, AZ 85027

FOR COUNTY RECORDER'S USE

No. of Claims 1

x \$10/claim

Total due BLM \$ 10

TO ALL WHOM IT MAY CONCERN:

1. The undersigned certifies that at least \$100 per claim was expended for development, labor and improvements, or equivalent value added, as the annual assessment work for the assessment year ending September 1, 2017 for the following contiguous unpatented mining claim(s), located in the County of Yavapai, in the State of Arizona.

BLM Serial No.	Name of Claim	Tp Rg Sec Mer				County Recordation Book and Page No.	Co. Recording Date
		Example: 13N 5E 14 MDM					
360262	Qbug	9N	1W	15			

3895645

PHOENIX, ARIZONA
JUL 18 10 24 AM
RECEIVED

(Continued on page 2)

INTERESTED
JUL 25 2017
BY: RSM

2. Type of labor and improvements (specify what was done and give the total value for that labor and improvement to show at least \$100 for each claim). If a geological, geochemical, or geophysical survey was performed, as per 30 U.S.C. 28-1, reference the title of the report of survey, give cost and date of the survey and report, and indicate it was filed with the County Recorder:

Description of Work Performed	Value of Work Performed	Date Work Was Performed
Moving and concentrating materials, sluicing. Site cleanup and maintenance	\$400	10/2016 - 3/2017

3. Name and mailing address of each person who performed the labor and improvements:

Name (please print)

Jay K Quaife

John K Quaife

Current Mailing Address (please print)

413 W Wahalla Ln Phoenix, AZ 85027

413 W Wahalla Ln Phoenix, AZ 85027

4. Name and mailing address of each person who holds and claims the subject mining claim(s) for the valuable minerals contained therein. Be sure to indicate if there is a change of address:

Name (please print)

Jay K Quaife

Current Mailing Address (please print)

413 W Wahalla Ln Phoenix, AZ 85027

RECEIVED
 JUL 18 PM 2:46
 PHOENIX, ARIZONA

5. The undersigned testifies that on the date of March 15, 2004, all monuments required by law were erected upon the subject claim(s), and all notices required by law were posted on the subject claim(s) or copies thereof were in place, and at said date, each corner monument bore or contained

markings sufficient to appropriately designate the corner of the claim to which it pertains and the name of the claim(s).

I hereby certify under penalty of perjury under the laws of the State of Arizona that the foregoing statements are true and correct:

[Signature] Date: 7/17/17
(Signature of person responsible for above statement)

Title 18 U.S.C. 1001 and 43 U.S.C. 1212 make it a crime for any person knowingly and willfully to make to any department or agency of the United States any false, fictitious or fraudulent statements or representations as to any matter within its jurisdiction.


Notary Block

SUBSCRIBED AND SWORN TO before me, this 17th day of July 2017

By: Jay K. Quairte
(Signature of Affiant)

Title: Claim Owner

My Commission Expires: Mar 25, 2019



INSTRUCTIONS

1. This is an optional form that may be used to satisfy the requirements for the Bureau of Land Management (BLM) under the provisions of 43 U.S.C. §1744 and 30 U.S.C. §28-28d and the regulations thereunder (43 CFR part 3835). Since local and State laws may vary, you should contact your local and State agencies where the claims are located to ensure all applicable laws and requirements are satisfied.
2. The claimant(s) must fill in the date in paragraph 1 for the applicable assessment year and the county and state where the claims are located.
3. All claim names, BLM serial numbers, legal descriptions, and original county recording information must be listed for the claims pertaining to this assessment notice.
4. The claimant(s) must complete paragraph 2 listing all labor or improvements which was performed on or did benefit the subject mining claims. The value and date of the labor or improvements must also be listed. The total amount of labor or improvements can be listed, but the total expenditure must equal at least \$100 for each claim.
5. The names and current mailing addresses of the person(s) performing the labor shall be listed in paragraph 3.
6. The name and current mailing address of each owner (claimant) of the claims shall be listed in paragraph 4. The mailing address shall be the owner's address and not the address of an agent or anyone representing the claimant. Be sure to note if there has been a change of address.
7. Paragraph 5 shall be completed to show the date it was verified that all monuments required by law were properly erected, all notices were posted, and that corners were appropriately designated for all claims listed.
8. An exact legible reproduction or duplicate (other than microfilm or other electronic media) of this affidavit or another type of affidavit of assessment work that you file or will file in the county where each claim is located, must be filed with the BLM on or before December 30 of the calendar year in which the assessment year ends. For mill or tunnel sites, a separate notice of intent to hold must be filed with the BLM on or before December 30. Requirements for filing a notice of intent to hold can be found at 43 CFR 3835.33.
9. A processing fee of \$10 for each claim listed must be remitted to the BLM along with this or any other affidavit of assessment work.

RECEIVED
JUL 18 P 2:16
BLM, ARIZONA

JAY K QUAIFF
413 W WAHALLA LN
PHOENIX AZ 85027

PHOENIX AZ 852

17 JUL 2017 PM 4 L



U.S. DEPT OF THE INTERIOR
BUREAU OF LAND MANAGEMENT
ONE N CENTRAL AVE
STE 800
PHOENIX AZ 85004-4427

RECEIVED
BLM AZ STATE OFFICE
2017 JUL 18 P 2:46
PHOENIX, ARIZONA

85004-442700



United States Department of the Interior
Bureau of Land Management
 DIV OF LANDS, MINRLS & ENERGY
 ONE N CENTRAL AVE
 PHOENIX, AZ 85004 -4427
 Phone: 602-417-9200

Receipt

No: 3895645

Transaction #: 4004926	
Date of Transaction: 07/19/2017	
CUSTOMER:	
JAY QUAIFFE 413 W WAHALLA LN PHOENIX, AZ 85027-4418 US	

LINE #	QTY	DESCRIPTION	REMARKS	UNIT PRICE	TOTAL
1	1.00	LOCATABLE MINERALS / MINING CLAIMS- NOT NEW-UNADJUD, ONE AUTH NO. ONLY / MINING CLAIM MONEY RECEIVED CASES: AMC360262/\$10.00	POL 2017/1	- n/a -	10.00
TOTAL:					\$10.00

PAYMENT INFORMATION			
1	AMOUNT:	10.00	POSTMARKED: 07/17/2017
	TYPE:	CHECK	RECEIVED: 07/18/2017
	CHECK NO:	2222	
	NAME:	QUAIFFE, JAY K 413 W WAHALLA LN PHOENIX AZ 85027-4418 US	

REMARKS

This receipt was generated by the automated BLM Collections and Billing System and is a paper representation of a portion of the official electronic record contained therein.

360262

July 22, 2016

Fees for:
QBUG
AMC 360262

RECEIVED
BLM AT STATE OFFICE
2016 JUL 26 A 8:30
PHOENIX, ARIZONA

Enclosed is payment for :

2016 performance of annual work.....\$10
2017 maintenance fee.....\$155
Total.....\$165

Jay K Quaife
413 W Wahalla Ln
Phoenix AZ 85027

ENTERED
JUL 28 2016
BY: *R.A.*

360262

UNITED STATES
DEPARTMENT OF THE INTERIOR
BUREAU OF LAND MANAGEMENT
**MAINTENANCE FEE PAYMENT FORM
FOR PLACER MINING CLAIMS**

Remitter Name: JAY K QUAIFF
 Mailing Address: 413 W WAHALLA LN
 City, State, Zip: PHOENIX, AZ 85027
 Check here if this is a change of address.

FOR COUNTY RECORDER'S USE

No. of claims 1
 Total due BLM \$ 155

- The maintenance fee may be paid by cash, check, money order, Bureau of Land Management (BLM) Declining Deposit Account, or credit card (VISA, American Express, Discover, or MasterCard). Payments must be remitted to the BLM State Office where your claim or site is recorded and received on or before September 1. If the payment is mailed, the envelope must be postmarked by a bona fide delivery service on or before September 1 and received at the proper BLM State Office within 15 calendar days after the due date. Payments may also be made by telephone using a credit card. A complete listing of BLM State Offices with their addresses and phone numbers can be found at <http://www.blm.gov>.
- The maintenance fee for the following claim(s) applies to the assessment year 2017.

CLAIM NAME	BLM SERIAL NO.	ACRES IN CLAIM	PAYMENT DUE TO THE BLM (See Instructions on Page 2)
QBUG	360262	20	\$155

RECEIVED
 BLM STATE OFFICE
 PHOENIX, ARIZONA
 2016 JUL 26 A 8:30

Use a separate sheet for additional claim names, serial numbers, and claimant names and addresses.

(Continued on page 2)

RECEIPT # 3615235

markings sufficient to appropriately designate the corner of the claim to which it pertains and the name of the claim(s).

I hereby certify under penalty of perjury under the laws of the State of ARIZONA that the foregoing statements are true and correct:

[Signature] Date: 7/22/2016
(Signature of person responsible for above statement)

Title 18 U.S.C. 1001 and 43 U.S.C. 1212 make it a crime for any person knowingly and willfully to make to any department or agency of the United States any false, fictitious or fraudulent statements or representations as to any matter within its jurisdiction.


Notary Block

SUBSCRIBED AND SWORN TO before me, this 22 day of July 2016

By: [Signature]
(Signature of Affiant)

Title: Notary

My Commission Expires: 09/10/18



INSTRUCTIONS

1. This is an optional form that may be used to satisfy the requirements for the Bureau of Land Management (BLM) under the provisions of 43 U.S.C. §1744 and 30 U.S.C. §28-28d and the regulations thereunder (43 CFR part 3835). Since local and State laws may vary, you should contact your local and State agencies where the claims are located to ensure all applicable laws and requirements are satisfied.
2. The claimant(s) must fill in the date in paragraph 1 for the applicable assessment year and the county and state where the claims are located.
3. All claim names, BLM serial numbers, legal descriptions, and original county recording information must be listed for the claims pertaining to this assessment notice.
4. The claimant(s) must complete paragraph 2 listing all labor or improvements which was performed on or did benefit the subject mining claims. The value and date of the labor or improvements must also be listed. The total amount of labor or improvements can be listed, but the total expenditure must equal at least \$100 for each claim.
5. The names and current mailing addresses of the person(s) performing the labor shall be listed in paragraph 3.
6. The name and current mailing address of each owner (claimant) of the claims shall be listed in paragraph 4. The mailing address shall be the owner's address and not the address of an agent or anyone representing the claimant. Be sure to note if there has been a change of address.
7. Paragraph 5 shall be completed to show the date it was verified that all monuments required by law were properly erected, all notices were posted, and that corners were appropriately designated for all claims listed.
8. An exact legible reproduction or duplicate (other than microfilm or other electronic media) of this affidavit or another type of affidavit of assessment work that you file or will file in the county where each claim is located, must be filed with the BLM on or before December 30 of the calendar year in which the assessment year ends. For mill or tunnel sites, a separate notice of intent to hold must be filed with the BLM on or before December 30. Requirements for filing a notice of intent to hold can be found at 43 CFR 3835.33.
9. A processing fee of \$10 for each claim listed must be remitted to the BLM along with this or any other affidavit of assessment work.

RECEIVED
JUL 26 4 8:30
PHOENIX, ARIZONA

UNITED STATES
DEPARTMENT OF THE INTERIOR
BUREAU OF LAND MANAGEMENT

FORM APPROVED
OMB NO.: 1004-0114
Expires: October 31, 2016

AFFIDAVIT OF ANNUAL ASSESSMENT WORK

360262

WHEN RECORDED, MAIL DOCUMENT TO:

NAME: JAY K. QUAIFFÉ

ADDRESS: 413 W WAHALLA LN

CITY, STATE, ZIP: PHOENIX, AZ 85027

FOR COUNTY RECORDER'S USE

No. of Claims 1
x \$10/claim
Total due BLM \$ 10

TO ALL WHOM IT MAY CONCERN:

1. The undersigned certifies that at least \$100 per claim was expended for development, labor and improvements, or equivalent value added, as the annual assessment work for the assessment year ending September 1, 2016 for the following contiguous unpatented mining claim(s), located in the County of YAVAPAI, in the State of ARIZONA.

BLM Serial No.	Name of Claim	Tp Rg Sec Mer				County Recordation Book and Page No.	Date
		Example: 13N 5E 14 MDM					
360262	QBUG	9N	1W	15			

PHOENIX, ARIZONA
 2016 JUL 26 A 8:30
 RECEIVED

(Continued on page 2)

RECEIPT # 3615235

2. Type of labor and improvements (specify what was done and give the total value for that labor and improvement to show at least \$100 for each claim). If a geological, geochemical, or geophysical survey was performed, as per 30 U.S.C. 28-1, reference the title of the report of survey, give cost and date of the survey and report, and indicate it was filed with the County Recorder:

Description of Work Performed	Value of Work Performed	Date Work Was Performed
MATERIAL CONCENTRATION, SITE MAINTENANCE	\$500	10/2015 - 4/2016

3. Name and mailing address of each person who performed the labor and improvements:

Name (please print)

JAY K QUAIFE
JOHN K QUAIFE

Current Mailing Address (please print)

413 W WAHALLA LN PHOENIX, AZ 85027
413 W WAHALLA LN PHOENIX, AZ 85027

4. Name and mailing address of each person who holds and claims the subject mining claim(s) for the valuable minerals contained therein. Be sure to indicate if there is a change of address:

Name (please print)

JAY K QUAIFE

Current Mailing Address (please print)

413 W WAHALLA LN PHOENIX, AZ 85027

BLM RECEIVED
 2018 JUL 26 A 8:30
 PHOENIX, ARIZONA

5. The undersigned testifies that on the date of MARCH 15, 2017, all monuments required by law were erected upon the subject claim(s), and all notices required by law were posted on the subject claim(s) or copies thereof were in place, and at said date, each corner monument bore or contained

JAY QUAIPE
413 W WAHALLA LN
PHOENIX AZ 85027

PHOENIX AZ 852

23 JUL 2016 PM 8 L



RECEIVED
BLM AZ STATE OFFICE

2016 JUL 26 A 8:29

PHOENIX, ARIZONA

BLM ARIZONA STATE OFFICE
ONE NORTH CENTRAL AVE
SUITE 800
PHOENIX, AZ 85004-4427

85004-442700



United States Department of the Interior
Bureau of Land Management
 DIV OF LANDS, MINRLS & ENERGY
 ONE N CENTRAL AVE
 PHOENIX, AZ 85004 -4427
 Phone: 602-417-9200

Receipt

No: 3615235

Transaction #: 3718823	
Date of Transaction: 07/27/2016	
CUSTOMER:	
JAY QUAIFFE 413 W WAHALLA LN PHOENIX, AZ 85027-4418 US	

LINE #	QTY	DESCRIPTION	REMARKS	UNIT PRICE	TOTAL
1	1.00	LOCATABLE MINERALS / MINING CLAIMS-NOT NEW-UNADJUD, ONE AUTH NO. ONLY / MINING CLAIM MONEY RECEIVED CASES: AMC360262/\$165.00	POL 2016 -1 / MAINT FEE 2017 - 1	- n/a -	165.00
TOTAL:					\$165.00

PAYMENT INFORMATION					
1	AMOUNT:	165.00	POSTMARKED:	07/23/2016	
	TYPE:	CHECK	RECEIVED:	07/26/2016	
	CHECK NO:	2218			
	NAME:	QUAIFE, JAY K 413 W WAHALLA LN PHOENIX AZ 85027-4418 US			

REMARKS

This receipt was generated by the automated BLM Collections and Billing System and is a paper representation of a portion of the official electronic record contained therein.

360262

July 15, 2015

Fees for:
QBUG
AMC 360262

Enclosed is payment for :

2015 performance of annual work....\$10
2016 maintenance fee.....\$155

Total.....\$165

Jay K Quaife
413 W Wahalla Ln
Phoenix AZ 85027

RECEIVED
BLM AT STATE OFFICE
2015 JUL 21 P 3:11
PHOENIX, ARIZONA

ENTERED
JUL 28 2015
BY: RAV

360262

UNITED STATES
DEPARTMENT OF THE INTERIOR
BUREAU OF LAND MANAGEMENT
**MAINTENANCE FEE PAYMENT FORM
FOR PLACER MINING CLAIMS**

Remitter Name: Jay K Quaife
Mailing Address: 413 W Wahalla Ln
City, State, Zip: Phoenix, AZ 85027
 Check here if this is a change of address.

FOR COUNTY RECORDER'S USE

No. of claims 1
Total due BLM \$ 155

- The maintenance fee may be paid by cash, check, money order, Bureau of Land Management (BLM) Declining Deposit Account, or credit card (VISA, American Express, Discover, or MasterCard). Payments must be remitted to the BLM State Office where your claim or site is recorded and received on or before September 1. If the payment is mailed, the envelope must be postmarked by a bona fide delivery service on or before September 1 and received at the proper BLM State Office within 15 calendar days after the due date. Payments may also be made by telephone using a credit card. A complete listing of BLM State Offices with their addresses and phone numbers can be found at <http://www.blm.gov>.
- The maintenance fee for the following claim(s) applies to the assessment year 2016.

CLAIM NAME	BLM SERIAL NO.	ACRES IN CLAIM	PAYMENT DUE TO THE BLM (See Instructions on Page 2)
Qbug	360262	20	\$155

RECEIVED
BLM STATE OFFICE
2015 JUL 21 P 3:12
PHOENIX, ARIZONA

Use a separate sheet for additional claim names, serial numbers, and claimant names and addresses.

3348006

UNITED STATES
DEPARTMENT OF THE INTERIOR
BUREAU OF LAND MANAGEMENT

FORM APPROVED **360262**
OMB NO.: 1004-0114
Expires: October 31, 2016

AFFIDAVIT OF ANNUAL ASSESSMENT WORK

WHEN RECORDED, MAIL DOCUMENT TO:

NAME: Jay K Quaife _____

ADDRESS: 413 W Wahalla Ln _____

CITY, STATE, ZIP: Phoenix, AZ 85027 _____

FOR COUNTY RECORDER'S USE

No. of Claims 1
x \$10/claim
Total due BLM \$ 10

TO ALL WHOM IT MAY CONCERN:

1. The undersigned certifies that at least \$100 per claim was expended for development, labor and improvements, or equivalent value added, as the annual assessment work for the assessment year ending September 1, 2015 for the following contiguous unpatented mining claim(s), located in the County of Yavapai _____, in the State of Arizona.

BLM Serial No.	Name of Claim	Tp Rg Sec Mer				County Recordation Book and Page No.	Date
		Example: 13N 5E 14 MDM					
360262	Qbug	9N	1W	15			

BLM RECEIVED
 PHOENIX, ARIZONA
 2015 JUL 21 P 3:12

ENTERED
 JUL 28 2015
 BY: R Am

2. Type of labor and improvements (specify what was done and give the total value for that labor and improvement to show at least \$100 for each claim). If a geological, geochemical, or geophysical survey was performed, as per 30 U.S.C. 28-1, reference the title of the report of survey, give cost and date of the survey and report, and indicate it was filed with the County Recorder:

Description of Work Performed	Value of Work Performed	Date Work Was Performed
Stuicing, panning, material concentration, site maintenance and cleanup	\$750	10/2014 thru 4/2015

3. Name and mailing address of each person who performed the labor and improvements:

Name (please print)

Jay K Quaife

 John K Quaife

Current Mailing Address (please print)

413 W Wahalla Ln Phoenix AZ 85027

 413 W Wahalla Ln Phoenix AZ 85027

4. Name and mailing address of each person who holds and claims the subject mining claim(s) for the valuable minerals contained therein. Be sure to indicate if there is a change of address:

Name (please print)

Jay K Quaife

Current Mailing Address (please print)

413 W Wahalla Ln Phoenix AZ 85027

BLM RECEIVED
 2015 JUL 21 P 3:12
 PHOENIX, ARIZONA

5. The undersigned testifies that on the date of March 15, 20⁰⁴, all monuments required by law were erected upon the subject claim(s), and all notices required by law were posted on the subject claim(s) or copies thereof were in place, and at said date, each corner monument bore or contained

markings sufficient to appropriately designate the corner of the claim to which it pertains and the name of the claim(s).

I hereby certify under penalty of perjury under the laws of the State of Arizona that the foregoing statements are true and correct:

[Signature] Date: 7/15/15
(Signature of person responsible for above statement)

Title 18 U.S.C. 1001 and 43 U.S.C. 1212 make it a crime for any person knowingly and willfully to make to any department or agency of the United States any false, fictitious or fraudulent statements or representations as to any matter within its jurisdiction.


Notary Block

SUBSCRIBED AND SWORN TO before me, this 15 day of July 2015

By: Liliana Spencer.
(Signature of Affiant)

Title: Relationship Banker / Notary

My Commission Expires: 03/26/2017



INSTRUCTIONS

1. This is an optional form that may be used to satisfy the requirements for the Bureau of Land Management (BLM) under the provisions of 43 U.S.C. §1744 and 30 U.S.C. §28-28d and the regulations thereunder (43 CFR part 3835). Since local and State laws may vary, you should contact your local and State agencies where the claims are located to ensure all applicable laws and requirements are satisfied.
2. The claimant(s) must fill in the date in paragraph 1 for the applicable assessment year and the county and state where the claims are located.
3. All claim names, BLM serial numbers, legal descriptions, and original county recording information must be listed for the claims pertaining to this assessment notice.
4. The claimant(s) must complete paragraph 2 listing all labor or improvements which was performed on or did benefit the subject mining claims. The value and date of the labor or improvements must also be listed. The total amount of labor or improvements can be listed, but the total expenditure must equal at least \$100 for each claim.
5. The names and current mailing addresses of the person(s) performing the labor shall be listed in paragraph 3.
6. The name and current mailing address of each owner (claimant) of the claims shall be listed in paragraph 4. The mailing address shall be the owner's address and not the address of an agent or anyone representing the claimant. Be sure to note if there has been a change of address.
7. Paragraph 5 shall be completed to show the date it was verified that all monuments required by law were properly erected, all notices were posted, and that corners were appropriately designated for all claims listed.
8. An exact legible reproduction or duplicate (other than microfilm or other electronic media) of this affidavit or another type of affidavit of assessment work that you file or will file in the county where each claim is located, must be filed with the BLM on or before December 30 of the calendar year in which the assessment year ends. For mill or tunnel sites, a separate notice of intent to hold must be filed with the BLM on or before December 30. Requirements for filing a notice of intent to hold can be found at 43 CFR 3835.33.
9. A processing fee of \$10 for each claim listed must be remitted to the BLM along with this or any other affidavit of assessment work.

RECEIVED
JUL 21 P 3:12
TAMARA
ICE
PHOENIX, ARIZONA

JK QUAIFF
413 W WAHALLA LN
PHOENIX AZ 85027

RECEIVED
BLM AZ STATE OFFICE


2015 JUL 21 P 2:56

PHOENIX, ARIZONA

UNITED STATES DEPT OF THE INTERIOR
BUREAU OF LAND MANAGEMENT
ONE N CENTRAL AVE STE 800
PHOENIX AZ 85004-2203

PHOENIX AZ 852

16 JUL 2015 PM 10 L



85004442700



United States Department of the Interior
Bureau of Land Management
 LANDS/RECREATION & PLANNING
 ONE N CENTRAL AVE
 PHOENIX, AZ 85004 -2203
 Phone: 602-417-9200

Receipt

No: 3348006

Transaction #: 3445816	
Date of Transaction: 07/22/2015	
CUSTOMER:	
JAY QUAIFE 413 W WAHALLA LN PHOENIX, AZ 85027-4418 US	

LINE #	QTY	DESCRIPTION	REMARKS	UNIT PRICE	TOTAL
1	1.00	LOCATABLE MINERALS / MINING CLAIMS- NOT NEW-UNADJUD, ONE AUTH NO. ONLY / MINING CLAIM MONEY RECEIVED CASES: AMC360262/\$165.00	MAINT 2016/1 POL 2015/1	- n/a -	165.00
TOTAL:					\$165.00

PAYMENT INFORMATION					
1	AMOUNT:	165.00	POSTMARKED:	07/16/2015	
	TYPE:	CHECK	RECEIVED:	07/21/2015	
	CHECK NO:	2213			
	NAME:	QUAIFE, JAY K 413 W WAHALLA LN PHOENIX AZ 85027-4418 US			

REMARKS

This receipt was generated by the automated BLM Collections and Billing System and is a paper representation of a portion of the official electronic record contained therein.

ENTERED
 JUL 28 2015
 BY: *[Signature]*

AMC360262

July 24, 2014

Fees for:
QBUG
AMC 360262

782
480

Enclosed is payment for :

2014 performance of annual work....\$10
2015 maintenance fee.....\$155
Total.....\$165

Jay K Quaipe
413 W Wahalla Ln
Phoenix AZ 85027

RECEIVED
BLM AZ STATE OFFICE
2014 JUL 25 P 3:09
PHOENIX, ARIZONA

ENTERED
JUL 29 2014
BY: R. Bag

UNITED STATES
DEPARTMENT OF THE INTERIOR
BUREAU OF LAND MANAGEMENT
**MAINTENANCE FEE PAYMENT FORM
FOR PLACER MINING CLAIMS**

Remitter Name: JAY K QUAlFE
 Mailing Address: 413 W WAHALLA LN
 City, State, Zip: PHOENIX AZ 85027
 Check here if this is a change of address.

FOR COUNTY RECORDER'S USE

No. of claims 1
 Total due BLM \$ 155

- The maintenance fee may be paid by cash, check, money order, Bureau of Land Management (BLM) Declining Deposit Account, or credit card (VISA, American Express, Discover, or MasterCard). Payments must be remitted to the BLM State Office where your claim or site is recorded and received on or before September 1. If the payment is mailed, the envelope must be postmarked by a bona fide delivery service on or before September 1 and received at the proper BLM State Office within 15 calendar days after the due date. Payments may also be made by telephone using a credit card. A complete listing of BLM State Offices with their addresses and phone numbers can be found at <http://www.blm.gov>.
- The maintenance fee for the following claim(s) applies to the assessment year 2015.

CLAIM NAME	BLM SERIAL NO.	ACRES IN CLAIM	PAYMENT DUE TO THE BLM (See Instructions on Page 2)
QBUG	360262	20	\$ 155
			RECEIVED BLM AZ STATE OFFICE PHOENIX, ARIZONA 2014 JUL 25 P 3:09
INTERESTED JUL 29 2014 BY: <u>Ramy</u>			

Use a separate sheet for additional claim names, serial numbers, and claimant names and addresses.

3086214

UNITED STATES
DEPARTMENT OF THE INTERIOR
BUREAU OF LAND MANAGEMENT

FORM APPROVED
OMB NO.: 1004-0114
Expires: October 31, 2016

AFFIDAVIT OF ANNUAL ASSESSMENT WORK

WHEN RECORDED, MAIL DOCUMENT TO:

NAME: Jay K Quaife _____

ADDRESS: 413 W Wahalla Ln _____

CITY, STATE, ZIP: Phoenix, AZ 85027 _____

FOR COUNTY RECORDER'S USE

No. of Claims ¹ _____
x \$10/claim
Total due BLM \$ 10

TO ALL WHOM IT MAY CONCERN:

1. The undersigned certifies that at least \$100 per claim was expended for development, labor and improvements, or equivalent value added, as the annual assessment work for the assessment year ending September 1, 2014 for the following contiguous unpatented mining claim(s), located in the County of Yavapai _____, in the State of Arizona.

BLM Serial No.	Name of Claim	Tp	Rg	Sec	Mer	County Recordation Book and Page No.	Date
360262	Qbug	9N	1W	15			

RECEIVED
BLM AZ STATE OFFICE
2014 JUL 25 P 3:09
PHOENIX, ARIZONA

ENTERED
JUL 29 2014
BY: RAM

3086214

2. Type of labor and improvements (specify what was done and give the total value for that labor and improvement to show at least \$100 for each claim). If a geological, geochemical, or geophysical survey was performed, as per 30 U.S.C. 28-1, reference the title of the report of survey, give cost and date of the survey and report, and indicate it was filed with the County Recorder:

Description of Work Performed	Value of Work Performed	Date Work Was Performed
Sluicing,Panning,material concentration,site maintenance and cleanup	\$500	10/2013 thru 4/2014

3. Name and mailing address of each person who performed the labor and improvements:

Name (please print)

Jay K Quaife

 John Quaife

Current Mailing Address (please print)

413 W Wahalla Ln Phoenix, AZ 85027

 413 W Wahalla Ln Phoenix, AZ 85027

4. Name and mailing address of each person who holds and claims the subject mining claim(s) for the valuable minerals contained therein. Be sure to indicate if there is a change of address:

Name (please print)

Jay K Quaife

Current Mailing Address (please print)

413 W Wahalla Ln Phoenix, AZ 85027

RECEIVED
 BLM AZ STATE OFFICE
 2014 JUL 25 P 3:09
 PHOENIX, ARIZONA

5. The undersigned testifies that on the date of March 15, 2004, all monuments required by law were erected upon the subject claim(s), and all notices required by law were posted on the subject claim(s) or copies thereof were in place, and at said date, each corner monument bore or contained

markings sufficient to appropriately designate the corner of the claim to which it pertains and the name of the claim(s).

I hereby certify under penalty of perjury under the laws of the State of Arizona that the foregoing statements are true and correct:

[Signature] Date: 7/24/2014
(Signature of person responsible for above statement)

Title 18 U.S.C. 1001 and 43 U.S.C. 1212 make it a crime for any person knowingly and willfully to make to any department or agency of the United States any false, fictitious or fraudulent statements or representations as to any matter within its jurisdiction.


Notary Block

SUBSCRIBED AND SWORN TO before me, this 24 day of July 2014

By: [Signature: Amber Deines]
(Signature of Affiant)

Title: Notary Public

My Commission Expires: May 14, 2018



INSTRUCTIONS

1. This is an optional form that may be used to satisfy the requirements for the Bureau of Land Management (BLM) under the provisions of 43 U.S.C. §1744 and 30 U.S.C. §28-28d and the regulations thereunder (43 CFR part 3835). Since local and State laws may vary, you should contact your local and State agencies where the claims are located to ensure all applicable laws and requirements are satisfied.
2. The claimant(s) must fill in the date in paragraph 1 for the applicable assessment year and the county and state where the claims are located.
3. All claim names, BLM serial numbers, legal descriptions, and original county recording information must be listed for the claims pertaining to this assessment notice.
4. The claimant(s) must complete paragraph 2 listing all labor or improvements which was performed on or did benefit the subject mining claims. The value and date of the labor or improvements must also be listed. The total amount of labor or improvements can be listed, but the total expenditure must equal at least \$100 for each claim.
5. The names and current mailing addresses of the person(s) performing the labor shall be listed in paragraph 3.
6. The name and current mailing address of each owner (claimant) of the claims shall be listed in paragraph 4. The mailing address shall be the owner's address and not the address of an agent or anyone representing the claimant. Be sure to note if there has been a change of address.
7. Paragraph 5 shall be completed to show the date it was verified that all monuments required by law were properly erected, all notices were posted, and that corners were appropriately designated for all claims listed.
8. An exact legible reproduction or duplicate (other than microfilm or other electronic media) of this affidavit or another type of affidavit of assessment work that you file or will file in the county where each claim is located, must be filed with the BLM on or before December 30 of the calendar year in which the assessment year ends. For mill or tunnel sites, a separate notice of intent to hold must be filed with the BLM on or before December 30. Requirements for filing a notice of intent to hold can be found at 43 CFR 3835.33.
9. A processing fee of \$10 for each claim listed must be remitted to the BLM along with this or any other affidavit of assessment work.

JAY QUAIPE

413 W WAHALLA LN

PHOENIX AZ 85027

RECEIVED
BLM AZ STATE OFFICE

2014 JUL 25 P 3:09


PHOENIX, ARIZONA

BUREAU OF LAND MANAGEMENT
ONE NORTH CENTRAL AVE
STE 800

PHOENIX AZ 85004-4427

PHOENIX AZ 852

24 JUL 2014 PM 9 L



85004442700



United States Department of the Interior
Bureau of Land Management
 LANDS/RECREATION & PLANNING
 ONE N CENTRAL AVE
 PHOENIX, AZ 85004 -2203
 Phone: 602-417-9200



Receipt

No: 3086214

Transaction #: 3177549	
Date of Transaction: 07/28/2014	
CUSTOMER:	
JAY QUAIFFE 413 W WAHALLA LN PHOENIX, AZ 85027-4418 US	

LINE #	QTY	DESCRIPTION	REMARKS	UNIT PRICE	TOTAL
1	1.00	LOCATABLE MINERALS / MINING CLAIMS-NOT NEW-UNADJUD, ONE AUTH NO. ONLY / MINING CLAIM MONEY RECEIVED CASES: AMC360262/\$165.00	MAINT FEE PYMNT (1) 2015 / POL (1) 2014	- n/a -	165.00
TOTAL:					\$165.00

PAYMENT INFORMATION					
1	AMOUNT:	165.00	POSTMARKED:	07/24/2014	
	TYPE:	CHECK	RECEIVED:	07/25/2014	
	CHECK NO:	2205			
	NAME:	QUAIFFE, JAY K 413 W WAHALLA LN PHOENIX AZ 85027-4418 US			

REMARKS

This receipt was generated by the automated BLM Collections and Billing System and is a paper representation of a portion of the official electronic record contained therein.

AMC 360262

MAINTENANCE FEE PAYMENT

Claimant Name: JAY K QUAIFF
Address: 413 W WAHALLA LN
City: PHOENIX State: AZ Zip: 85027
Telephone: 623-582-0052
E-mail address: jkquaffe@yahoo.com
Signature: [Signature]

BLM
Date
Stamp

PHOENIX, ARIZONA
2009 JUL 25 9 10 AM
RECEIVED

Check here if this is a change of address.

LINE NO.	AMC NUMBER	CLAIM/SITE NAME	COUNTY RECORDER DATA (If available)	TWP	RNG	SEC
1	360262	QBUG		9N	1W	15
2						
3						
4						
5						
6						
7						
8						
9						
10						

List additional claims on Form MCF114.

Bureau of Land Management
Arizona State Office
www.blm.gov/az/

No. of Claims: 1 x \$140 = \$140.00
 Check No: 2201 Init. CAH
 Receipt No.: 2840594
 For BLM Use Only

Form: MCF112
Revised July 2009

This form is available from the Arizona Department of Mines and Mineral Resources and may be reproduced.

8/7/2013
ENTERED INTO COMPUTER

July 23, 2013

Fees for:
QBUG
AMC 360262

Enclosed is payment for :

2013 performance of annual work....\$10
2014 maintenance fee.....\$140

Total.....\$150

Jay K Quaife
413 W Wahalla Ln
Phoenix AZ 85027

RECEIVED
DLM AZ 85027
2013 JUL 25 PM 3:22
PHOENIX, ARIZONA

When Recorded Return Document to:

JAY K QUAIFFE
413 W WAHALLA LN
PHOENIX AZ 85027

Check here is this is a change of address.

Telephone: 623-582-0052

E-mail address: jkquaiFFE@yahoo.com

AFFIDAVIT OF PERFORMANCE OF ANNUAL WORK

1. State of Arizona, County of MARICOPA ss:


2. I (Name) JAY K QUAIFFE

3. Reside at (Address) 413 W WAHALLA LN

City PHOENIX County MARICOPA

State AZ Zip 85027 being duly sworn, depose and say that I am a citizen of the United States, more than eighteen years of age, and that all of the facts set forth in this affidavit, subject to the provisions and penalties of 18 U.S.C. 1001 pertaining to the filing of false, fictitious, or fraudulent statements with the United States, are true and correct according to the best of my knowledge, information and belief.

4. Owner's name and address (If not shown in Items 1-3 above). _____



5. That I am personally acquainted with the mining claim(s). The work and improvements were made by and at the expense of the owner(s) of said claim(s). Said contiguous group of claims, listed on this document, are situated in the

HUMBUG (optional) Mining District; YAVAPAI County, Arizona.

Line	AMC NUMBER	CLAIM/SITE NAME	COUNTY RECORDER DATA (If available)	TWP	RNG	SEC
1	<u>300202</u>	<u>QBUC</u>		<u>9N</u>	<u>1W</u>	<u>15</u>
3						
4						
5						
6						

BLM
Date
Stamp

2013 JUL 25 PM 3:02
PHOENIX, ARIZONA

RECEIVED
BLM AT PHOENIX

7					
8					
9					
10					

6. That between the dates starting at 12 o'clock noon on September 1, 20 12 and ending at 12 o'clock noon on September 1, 20 13 at least \$ 100 dollars worth of work and improvements were done and performed upon said claim(s) or upon one or more of a contiguous group of claims for the benefit of all, wholly or partly outside of a contiguous group of claims for the benefit of all, not including the location work.

7. That the following persons were employed to perform the work and improvements described herein: _____
JAY QUAIFFE, JOHN QUAIFFE

8. That the work and improvements performed were: SLVICING, PANNING, CONCENTRATING MATERIALS, RESTORING STREAMBED, GENERAL SITE MAINTENANCE AND CLEAN UP, REMOVAL OF TRASH.


9. Dated: 7/23/2013 Signature: [Signature]

SUBSCRIBED AND SWORN TO before me, a Notary Public, this 23 day of July 20 13

By: Jay K QuaiFFE

Notary Public [Signature]

My Commission Expires Mar 26, 2017



Bureau of Land Management
Arizona State Office
www.az.blm.gov


No. of Claims: 1 x \$10 = \$10.00
Check No.: 0201 Init. [Signature]
Receipt No.: 2840594
For BLM Use Only

J QUAIFE
413 W WAHALLA LN
PHOENIX AZ 85027

RECEIVED
BLM AZ STATE OFFICE
2013 JUL 25 PM 3:22
PHOENIX, ARIZONA

PHOENIX AZ 852

24 JUL 2013 FN4 L



BUREAU OF LAND MANAGEMENT
ARIZONA STATE OFFICE
ONE NORTH CENTRAL AVE STE 800
PHOENIX AZ 85004-4427

85004442700



United States Department of the Interior
Bureau of Land Management
 LANDS/RECREATION & PLANNING
 ONE N CENTRAL AVE
 PHOENIX, AZ 85004 -2203
 Phone: 602-417-9200

Receipt

No: 2840594

Transaction #: 2926188	
Date of Transaction: 07/26/2013	
CUSTOMER:	
JAY QUAIFE 413 W WAHALLA LN PHOENIX,AZ 85027-4418 US	

LINE #	QTY	DESCRIPTION	REMARKS	UNIT PRICE	TOTAL
1	1.00	LOCATABLE MINERALS / MINING CLAIMS-NOT NEW-UNADJUD,ONE AUTH NO. ONLY / MINING CLAIM MONEY RECEIVED CASES: AMC360262/\$150.00	MAINT FEE PYMNT (1) 2014 / POL (1) 2013	- n/a -	150.00
TOTAL:					\$150.00

PAYMENT INFORMATION					
1	AMOUNT:	150.00	POSTMARKED:	07/24/2013	
	TYPE:	CHECK	RECEIVED:	07/25/2013	
	CHECK NO:	2201			
	NAME:	QUAIFE, JAY K 413 W WAHALLA LN PHOENIX AZ 85027-4418 US			

REMARKS

This receipt was generated by the automated BLM Collections and Billing System and is a paper representation of a portion of the official electronic record contained therein.

November 7, 2012

Amended Location Notice

RE:

3800 (9310) AT
AMC 360262
QBUG

Enclosed is my amended location notice and map for the QBUG placer claim AMC 360262. The new dimensions will reduce the size of the claim to a total area of 20 surface acres. Also enclosed is payment of \$10 for processing fee.

Jay K Quaiife
413 W Wahalla Ln
Phoenix, AZ 85027
623-582-0052

RECEIVED
BUREAU OF LAND MANAGEMENT
2012 NOV - 8 P 1:57
PHOENIX, ARIZONA

ENTERED INTO COMPUTER

12/2/12 AT

Amendment filed
directly on bpo of
location notice.
AT

JAY QUAIPE
413 W WAHALLA LN
PHOENIX AZ 85027

PHOENIX AZ 852

07 NOV 2012 PM 11 L



RECEIVED
BLM AZ STATE OFFICE
2012 NOV -8 P 1:57
PHOENIX, ARIZONA

BUREAU OF LAND MANAGEMENT
ARIZONA STATE OFFICE
ONE NORTH CENTRAL AVE STE 800
PHOENIX, AZ 85004-4427

85004442700



United States Department of the Interior
Bureau of Land Management
 LANDS/RECREATION & PLANNING
 ONE N CENTRAL AVE
 PHOENIX, AZ 85004 -2203
 Phone: 602-417-9200

Receipt

No: 2687478

Transaction #: 2769042	
Date of Transaction: 11/09/2012	
CUSTOMER:	
JAY QUAIFFE 413 W WAHALLA LN PHOENIX, AZ 85027-4418 US	

LINE #	QTY	DESCRIPTION	REMARKS	UNIT PRICE	TOTAL
1	1.00	LOCATABLE MINERALS / MINING CLAIMS-NOT NEW-UNADJUD, ONE AUTH NO. ONLY / MINING CLAIM MONEY RECEIVED CASES: AMC360262/\$10.00	AMENDMENT - 1	- n/a -	10.00
TOTAL:					\$10.00

PAYMENT INFORMATION			
1	AMOUNT:	10.00	POSTMARKED: 11/07/2012
	TYPE:	CHECK	RECEIVED: 11/09/2012
	CHECK NO:	2199	
	NAME:	QUAIFE, JAY K 413 W WAHALLA LN PHOENIX AZ 85027-4418 US	

REMARKS

This receipt was generated by the automated BLM Collections and Billing System and is a paper representation of a portion of the official electronic record contained therein.

Amc 360262

July 11, 2012

Fees for:
QBUG
AMC 360262

Enclosed is payment of \$150 for Performance of Annual Work and Maintenance fee for 2013.

Jay K Quaife
413 W Wahalla Ln
Phoenix AZ 85027

RECEIVED
BLM AZ STATE OFFICE
2012 JUL 12 P 2:31
PHOENIX, ARIZONA

ENTERED INTO COMPUTER

JUL 23 2012 PB
8/14/2012 TS

60 acres = \$420 - 140 = ~~\$280 due~~

Claim amended to
20 acres. AT

Amc 360262

MAINTENANCE FEE PAYMENT

Claimant Name: JAY K QUAIFE ✓
Address: 413 W WAHALLA LN
City: PHOENIX State: AZ Zip: 85027
Telephone: 623-582-0052
E-mail address: jkquaife@yahoo.com
Signature: [Handwritten Signature]

Check here if this is a change of address.

RECEIVED
BLM AZ STATE OFFICE
2012 JUL 12 P 2:31
PHOENIX, ARIZONA
BLM
Date
Stamp

Placer
60A

LINE NO.	AMC NUMBER	CLAIM/SITE NAME	COUNTY RECORDER DATA (If available)	TWP	RNG	SEC
1	360262	QBUG		9N	1W	15
2	ENTERED INTO COMPUTER					
3	JUL 23 2012	pb				
4						
5						
6						
7						
8						
9						
10						

List additional claims on Form MCF114.

Bureau of Land Management
Arizona State Office
www.blm.gov/az/

No. of Claims: 1 x \$140 = \$140.00
Check No: 2197 Init. AK
Receipt No.: 2608031
For BLM Use Only

Form: MCF112
Revised July 2009

This form is available from the Arizona Department of Mines and Mineral Resources and may be reproduced.

When Recorded Return Document to:

JAY K QUAIFE
413 W WAHALLA LN
PHOENIX AZ 85027

Amc 360262

Check here is this is a change of address.

Telephone: 623-582-0052

E-mail address: JKquaife@yahoo.com

RECEIVED
BLM AZ STATE OFFICE
2012 JUL 12 P 2:31
PHOENIX, ARIZONA

AFFIDAVIT OF PERFORMANCE OF ANNUAL WORK

1. State of Arizona, County of MARICOPA ss:

2. I (Name) JAY K QUAIFE

3. Reside at (Address) 413 W WAHALLA LN

City PHOENIX County MARICOPA

State AZ Zip 85027 being duly sworn, depose and say that I am a citizen of the United States, more than eighteen years of age, and that all of the facts set forth in this affidavit, subject to the provisions and penalties of 18 U.S.C. 1001 pertaining to the filing of false, fictitious, or fraudulent statements with the United States, are true and correct according to the best of my knowledge, information and belief.

4. Owner's name and address (If not shown in Items 1-3 above). _____

5. That I am personally acquainted with the mining claim(s). The work and improvements were made by and at the expense of the owner(s) of said claim(s). Said contiguous group of claims, listed on this document, are situated in the

HUMBUG (optional) Mining District; YAVAPAI County, Arizona.

Line No.	AMC NUMBER	CLAIM/SITE NAME	COUNTY RECORDER DATA (If available)	TWP	RNG	SEC
1	360262	QBUG		9N	1W	15
2	ENTERED INTO COMPUTER JUL 23 2012 PB					
3						
4						
5						
6						

60A Placer

BLM
Date
Stamp

2012 JUL 12 P 2 31
PHOENIX, ARIZONA

RECEIVED
BLM AZ STATE OFFICE

7						
8						
9						
10						

6. That between the dates starting at 12 o'clock noon on September 1, 20 11 and ending at 12 o'clock noon on September 1, 20 12 at least \$ 100 dollars worth of work and improvements were done and performed upon said claim(s) or upon one or more of a contiguous group of claims for the benefit of all, wholly or partly outside of a contiguous group of claims for the benefit of all, not including the location work.

7. That the following persons were employed to perform the work and improvements described herein: JAY QUAIFF, JOHN QUAIFF

8. That the work and improvements performed were: SLUICING, PANNING, CONCENTRATING AND CLASSIFYING MATERIALS, GENERAL SITE MAINTENANCE AND CLEANUP

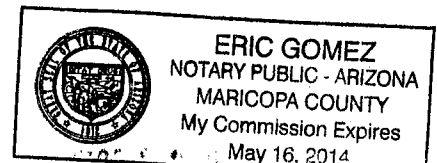
9. Dated: 7/11/12 Signature: [Signature]

SUBSCRIBED AND SWORN TO before me, a Notary Public, this 11 day of July 20 12

By: Eric Gomez

Notary Public [Signature]

My Commission Expires May 13, 2014




Bureau of Land Management
Arizona State Office
www.az.blm.gov

No. of Claims: 1 x \$10 = \$10.00
Check No.: 2197 Init. AH
Receipt No.: 2608031
For BLM Use Only

JAY QUARF
413 W WAHALLA LN
PHOENIX AZ 85027

PHOENIX AZ 850
11 JUL 2012 PM 111



BUREAU OF LAND MANAGEMENT
ARIZONA STATE OFFICE
ONE NORTH CENTRAL AVE STE 800
PHOENIX, AZ 85004-4427

RECEIVED
BLM AZ STATE OFFICE
2012 JUL 12 P 2:31
PHOENIX, ARIZONA

85004442700



JAY QUAIFF
413 W WAHALLA LN
PHOENIX AZ 85027

PHOENIX AZ 850


11 JUL 2012 PM 11 1



BUREAU OF LAND MANAGEMENT
ARIZONA STATE OFFICE
ONE NORTH CENTRAL AVE STE 800
PHOENIX, AZ 85004-4427

RECEIVED
BLM AZ STATE OFFICE
2012 JUL 12 P 2:31
PHOENIX, ARIZONA

85004442700



United States Department of the Interior
Bureau of Land Management
 LANDS/RECREATION & PLANNING
 ONE N CENTRAL AVE
 PHOENIX, AZ 85004 -2203
 Phone: 602-417-9200

Receipt

No: 2608031

Transaction #: 2688148		ENTERED INTO COMPUTER
Date of Transaction: 07/13/2012		
CUSTOMER:		
JAY QUAIFFE 413 W WAHALLA LN PHOENIX,AZ 85027-4418 US		JUL 23 2012 <i>pb</i>

LINE #	QTY	DESCRIPTION	REMARKS	UNIT PRICE	TOTAL
1	1.00	LOCATABLE MINERALS / MINING CLAIMS- NOT NEW-UNADJUD,ONE AUTH NO. ONLY / MINING CLAIM MONEY RECEIVED CASES: AMC360262/\$150.00	MAINT FEE PYMNT (1) 2013 / POL (1) 2012	- n/a -	150.00
TOTAL:					\$150.00

PAYMENT INFORMATION			
1	AMOUNT:	150.00	POSTMARKED: 07/11/2012
	TYPE:	CHECK	RECEIVED: 07/13/2012
	CHECK NO:	2197	
	NAME:	QUAIFFE, JAY 413 W WAHALLA LN PHOENIX AZ 85027-4418 US	

REMARKS

This receipt was generated by the automated BLM Collections and Billing System and is a paper representation of a portion of the official electronic record contained therein.

December 5, 2011

2012 Claim maintenance fee for:
QBUG
AMC 360262

Enclosed is my payment for the 2012 maintenance fee as per your notice.
Please note that the correct AMC number is 360262.

Jay K Quaipe
413 W Wahalla Ln
Phoenix, AZ 85027

NO. OF CLAIMS 1
AMOUNT 140.00
RECEIPT NO. 2471101
INIT. [Signature]
** BLM-ASO**

RECEIVED
BLM ASO OFFICE
2011 DEC -6 PM 2:25



United States Department of the Interior

BUREAU OF LAND MANAGEMENT
Arizona State Office
One North Central Avenue, Suite 800
Phoenix, Arizona 85004-4427
www.blm.gov/az/



October 21, 2011

In Reply Refer To:
3800 (9310) TS
AMC306262

DEC 21 DEADLINE

CERTIFIED MAIL – RETURN RECEIPT REQUESTED 7011 1570 0003 6509 7086

NOTICE

JAY K. QUAIFE
413 W WAHALLA LANE
PHOENIX, AZ 85027

Q BUG
AMC306262
360262

Maintenance Fee Waiver Held for Rejection

This office received the Maintenance Fee Waiver Certification (waiver) for the above listed mining claim(s). The waiver is not properly completed and does not meet the annual filing requirements.

In accordance with 43 Code of Federal Regulations (CFR) 3835.10, the name, address, and original signatures of all owners of the mining claim must be included on the waiver form. Please correct the discrepancy as noted below.

On August 26, 2011, the Bureau of Land Management (BLM) received a waiver for AMC360262 along with a death certificate for Patricia Reamer Quaife. The executor of Ms. Quaife estate signed the waiver on her behalf. The law requires that each individual owner sign an original signature on the waiver. Since the signature of the deceased is not possible then a waiver can't be accepted. If you wish to continue this claim you will need to pay the claim maintenance fee of \$140 for the 2012 assessment year. Next year if you wish to file a waiver, the deceased will have to be relinquished from the claim or transferred to another claimant who has less than ten claims. Otherwise you will need to pay the claim maintenance fee each year. If paying the maintenance fee please include the mining claim serial number (AMC---) and the claim name.

RECEIVED
BLM ARIZONA OFFICE
2011 DEC -6 PM 2:25
PHOENIX, ARIZONA

United States Department of the Interior
 Bureau of Land Management
 LANDS/RECREATION & PLANNING
 ONE N CENTRAL AVE
 PHOENIX, AZ 85004 -2203
 Phone: 602-417-9200

Receipt

No: 2477161

Transaction #: 2553614	
Date of Transaction: 12/07/2011	
CUSTOMER:	
JAY QUAIFE 413 W WAHALLA LN PHOENIX,AZ 85027-4418 US	

LINE #	QTY	DESCRIPTION	REMARKS	UNIT PRICE	TOTAL
1	1.00	LOCATABLE MINERALS / MINING CLAIMS-NOT NEW-UNADJUD,ONE AUTH NO. ONLY / MINING CLAIM MONEY RECEIVED CASES: AMC360262/\$140.00	MAINT-1	- n/a -	140.00
TOTAL:					\$140.00

PAYMENT INFORMATION					
1	AMOUNT:	140.00	POSTMARKED:	12/03/2011	
	TYPE:	CHECK	RECEIVED:	12/07/2011	
	CHECK NO:	2195			
	NAME:	QUAIFE, JAY K 413 W WAHALLA LN PHOENIX AZ 85027-4418 US			


REMARKS

This receipt was generated by the automated BLM Collections and Billing System and is a paper representation of a portion of the official electronic record contained therein.

JK QUAIPE
413 W WAHALLA LN
PHOENIX AZ 85027

PHOENIX AZ 852

09 DEC 2011 PM 2:25



RECEIVED
BLM AZ STATE OFFICE

2011 DEC -6 PM 2:25

PHOENIX, ARIZONA

BUREAU OF LAND MANAGEMENT
ARIZONA STATE OFFICE
ONE NORTH CENTRAL AVE STE 800
PHOENIX, AZ 85004-4427

85004+4427



JUL 19 2011

* Entered as an 'Unacceptable'
Waiver (486)

* Missing the Signature of:
Patricia L. Quaipe

* John K. Quaipe does NOT
appear on the claim.

"See SRP" PB

TALKED - 8/18

486

Deceased

Claimant

If claimant is deceased
they must be removed
from claim to file a
waiver

UNITED STATES
DEPARTMENT OF THE INTERIOR
BUREAU OF LAND MANAGEMENT

MAINTENANCE FEE WAIVER CERTIFICATION

SEE INSTRUCTIONS ON NEXT PAGE

85

Yule

AMC 360262

FORM APPROVED
OMB NO. 1004-0114
Expires: November 30, 2003

1. This small miner waiver is filed for the assessment year beginning at noon on September 1, 2011 and ending at noon on September 1, 2012.
2. The undersigned and all related parties owned ten or fewer mining claims, mill, or tunnel sites located and maintained on Federal lands in the United States of America on September 1, 2011.
3. The undersigned have performed the assessment work **required by law** for each mining claim listed **prior to filing this waiver** and understand that by filing this form; an affidavit of assessment work **must** be recorded by the December 30th following the filing of this waiver.
4. The undersigned understand that if the assessment work obligation has not yet come due under 30 U.S.C. 28 (for those claims in their first assessment year only); a notice of intent to hold reciting this condition **must** be recorded by the December 30th following the filing of this waiver.
5. The undersigned understand that mill and tunnel sites may also be listed upon this waiver and be waived from payment of the maintenance fee; and that a notice of intent to hold for these sites is required to be recorded by the December 30th immediately following the filing of this waiver.
6. The undersigned understand and acknowledge that pursuant to 43 U.S.C. 1212 and 18 U.S.C. 1001; the filing or recording of a false, fictitious, or fraudulent document with the Bureau of Land Management may result in a fine of up to \$250,000, a prison term not to exceed five years, or both.
7. The mining claims, mill or tunnel sites for which this waiver from payment of the maintenance fees is requested are:

CLAIM OR SITE NAME	BLM RECORDATION SERIAL NUMBER
1. QBUG	360262
2.	
3.	
4.	
5.	
6.	
7.	
8.	
9.	
10.	

RECEIVED
BLM AZ STATE OFFICE
2011 JUL 12 A 7:37
PHOENIX, ARIZONA

The owner(s) (claimants) of the above mining claims and sites are:

Jay K Quaipe ✓
(Owner's Name - Please Print)
413 W Wahalla Ln
(Street or P.O. Box)
Phoenix AZ 85027
(City) (State) (Zip Code)

Jay K Quaipe
(Owner's Signature)

Ronald G Quaipe ✓
(Owner's Name - Please Print)
10327 W Mohawk Ln
(Street or P.O. Box)
Peoria AZ 85382
(City) (State) (Zip Code)

Ronald G. Quaipe
(Owner's Signature)

John K Quaipe
(Owner's Name - Please Print)
413 W Wahalla Ln
(Street or P.O. Box)
Phoenix AZ 85027
(City) (State) (Zip Code)

John K Quaipe
(Owner's Signature)

ENTERED INTO COMPUTER
JUL 19 2011 PB

(Continued on next page)

486 code entered = Unacceptable Waiver
Signature of Patricia L. Quaipe is missing.
John K. Quaipe does Not Appear on the claim.

(Owner's Name - Please Print)	(Owner's Signature)		
(Street or P.O. Box)	(City)	(State)	(Zip Code)
(Owner's Name - Please Print)	(Owner's Signature)		
(Street or P.O. Box)	(City)	(State)	(Zip Code)
(Owner's Name - Please Print)	(Owner's Signature)		
(Street or P.O. Box)	(City)	(State)	(Zip Code)
(Owner's Name - Please Print)	(Owner's Signature)		
(Street or P.O. Box)	(City)	(State)	(Zip Code)

INSTRUCTIONS

1. This certification is made under the provisions of § 1744 of Title 43 and § 28-28k of Title 30 of the United States Code; and the regulations thereunder (43 CFR Part 3830).
2. The claimant(s) **must** fill in the dates in paragraph 1 for the beginning and ending of the assessment year for which this waiver is sought.
3. The claimant(s) **must** fill in the date in paragraph 2 for the beginning of the assessment year for which this waiver is sought.
4. All claim and site names and Bureau of Land Management (BLM) serial numbers **must** be listed for the mining claims, mill sites, and tunnel sites for which the waiver is sought.
5. All owners of the mining claims, mill sites, and tunnel sites and their addresses **must** be given.
6. This waiver form **must** be signed by all the claimants or their designated agent, in original form. If an agent is designated, a notarized designation of agent, signed by all of the claimants with proper address given, **must** be submitted with this waiver.
7. This form **must** be filed no later than September 1st for the upcoming assessment year in the BLM State Office where the mining claims or sites are recorded, or the waiver cannot be granted by the BLM. (Example: to obtain a waiver for the assessment year 2000, which begins at noon on September 1, 1999, you **must** qualify for and file for a waiver no later than September 1, 1999 in the proper BLM State Office).
8. For all mining claims which require assessment work, you **must** record an affidavit of labor on or before the December 30th immediately following the filing of this waiver. For all other mining claims or sites waived, you **must** record a notice of intent to hold on or before the December 30th immediately following the filing of this waiver.
9. Mill and tunnel sites may also be listed upon this waiver and be waived from payment of the maintenance fee. A notice of intent to hold for these sites is required to be filed by the December 30th following the filing of this waiver.

NOTICE/BURDEN HOURS STATEMENT

The Privacy Act of 1974 and the regulations in 43 CFR 2.48(d) provide that you be furnished the following information in connection with the information required by this certification of waiver from rental fees.

AUTHORITY: 30 U.S.C. 28-28k; 43 U.S.C. 1201, 1457, 1740, and 1744; and 43 CFR 3830.

PRINCIPLE PURPOSE: This information is to be used to verify that the owner(s) (claimants) of a mining claim has complied with 30 U.S.C. 28f and is entitled to perform assessment work in lieu of paying the maintenance fee for the mining claims listed on this form.

ROUTINE USE: (1) Adjudication of the claimant(s) certification of waiver from paying the maintenance fee otherwise required by 30 U.S.C. 28f. (2) Disclosure may be made to appropriate Federal agencies when location is made within the agency's geographic area of responsibility. (3) Information from the record and/or the record will be transferred to the appropriate Federal, State, or local agency, or a member of the public in response to a specific request for pertinent information. (4) Information may also be provided to the Department of Justice or in a proceeding before a court or adjudicative body; or to Federal, State, local or foreign agencies when needed for enforcement of civil or criminal codes or applicable regulations concerning title rights upon the public land.

EFFECT OF NOT PROVIDING INFORMATION: Disclosure of this information is required by 30 U.S.C. 28f and 43 CFR Part 3830 for those qualified claimants wishing to take the small miner waiver allowed. Failure to supply the information required in this form to support the claimants certification of waiver from payment of the otherwise required maintenance fees will result in the waiver being disallowed and the mining claims subject to forfeiture by BLM under 30 U.S.C. 28i.

The Paperwork Reduction Act of 1995 requires us to inform you that:

This information is being collected to allow the BLM to determine if you qualify for a waiver from the payment of \$100 per mining claim or site maintenance fee established in 30 U.S.C. 28f and the implementing regulations at 43 CFR 3830. A response to this request is required in accordance with the statute to obtain your benefit.

BLM would like you to know that you do not have to respond to this, or any other, Federal agency-sponsored information collection unless it displays a currently valid OMB control number.

Public reporting burden for this form is estimated to average 8 minutes (0.133 hours) per response, including time to review instructions, gathering and maintaining data, and completing and reviewing the form. Direct comments regarding this burden estimate, or any other aspect of this form, to the U.S. Department of the Interior, Bureau of Land Management (1004-0114), Bureau Information Collection Clearance Officer (WO-1630), Mail Stop 401 LS, 1849 C St., N.W., Washington, D.C. 20240.

FOR OFFICIAL USE ONLY

RECEIVED
 BLM STATE OFFICE
 PHOENIX, ARIZONA
 JUL 12 A 7:37

When Recorded Return Document to:

JAY K QUAIFF
413 W WAHALLA LN
PHOENIX AZ 85027

Check here is this is a change of address.

Telephone: 623 582-0052

E-mail address: jkquaiif@yahoo.com

AFFIDAVIT OF PERFORMANCE OF ANNUAL WORK

1. State of Arizona, County of MARICOPA ss:

2. I (Name) JAY K QUAIFF

3. Reside at (Address) 413 W WAHALLA LN

City PHOENIX County MARICOPA

State AZ Zip 85027 being duly sworn, depose and say that I am a citizen of the United States, more than eighteen years of age, and that all of the facts set forth in this affidavit, subject to the provisions and penalties of 18 U.S.C. 1001 pertaining to the filing of false, fictitious, or fraudulent statements with the United States, are true and correct according to the best of my knowledge, information and belief.

4. Owner's name and address (If not shown in Items 1-3 above). _____

5. That I am personally acquainted with the mining claim(s). The work and improvements were made by and at the expense of the owner(s) of said claim(s). Said contiguous group of claims, listed on this document, are situated in the

HUMBUC (optional) Mining District; YAVAPAI County, Arizona.

RECEIVED
BLM AZ STATE OFFICE
2011 JUL 12 A 7:37
PHOENIX, ARIZONA

Line No.	AMC NUMBER	CLAIM/SITE NAME	COUNTY RECORDER DATA (If available)	TWP	RNG	SEC
1	360262	QBUC		9N	1W	15
2						
3						
4						
5						
6						

ENTERED INTO COMPUTER
JUL 19 2011 PB

RECEIVED
 BLM-AZ STATE OFFICE
 PHOENIX, ARIZONA
 2011 JUL 12 A 7:37
 BLM
 Date
 Stamp

7						
8						
9						
10						

6. That between the dates starting at 12 o'clock noon on September 1, 20 10 and ending at 12 o'clock noon on September 1, 20 11 at least \$ 100 dollars worth of work and improvements were done and performed upon said claim(s) or upon one or more of a contiguous group of claims for the benefit of all, wholly or partly outside of a contiguous group of claims for the benefit of all, not including the location work.

7. That the following persons were employed to perform the work and improvements described herein: _____
JAY QUAIFFÉ, JOHN QUAIFFÉ

8. That the work and improvements performed were: SLICING, PANNING, CONCENTRATING AND COLLECTING MATERIALS, REFILLING HOLES AND RESTORING STREAMBED, GENERAL CLEANUP AND SITE MAINTENANCE.


9. Dated: 7/7/11 Signature: [Signature]

SUBSCRIBED AND SWORN TO before me, a Notary Public, this 7th day of July 20 11

By: Rosie M. Cade

Notary Public Rosie M. Cade

My Commission Expires March 22, 2015



Bureau of Land Management
 Arizona State Office
www.az.blm.gov

No. of Claims: _____ x \$10 = 10
 Check No.: 2193 Init. MLC
 Receipt No.: 2381283
 For BLM Use Only

United States Department of the Interior
 Bureau of Land Management
 LANDS/RECREATION & PLANNING
 ONE N CENTRAL AVE
 PHOENIX, AZ 85004 -2203
 Phone: 602-417-9200

Receipt

No: 2381283

Transaction #: 2456217		ENTERED INTO COMPUTER
Date of Transaction: 07/13/2011		
CUSTOMER: JUL 19 2011 PB		
JAY QUAIFE 413 W WAHALLA LN PHOENIX, AZ 85027-4418 US		

LINE #	QTY	DESCRIPTION	REMARKS	UNIT PRICE	TOTAL
1	1.00	LOCATABLE MINERALS / MINING CLAIMS-NOT NEW-UNADJUD, ONE AUTH NO. ONLY / MINING CLAIM MONEY RECEIVED CASES: AMC360262/\$10.00	POL 2011/1 WAV	- n/a -	10.00
TOTAL:					\$10.00

PAYMENT INFORMATION					
1	AMOUNT:	10.00	POSTMARKED:	07/09/2011	
	TYPE:	CHECK	RECEIVED:	07/12/2011	
	CHECK NO:	2193			
	NAME:	QUAIFE, JAY K 413 W WAHALLA LN PHOENIX AZ 85027-4418 US			

REMARKS

This receipt was generated by the automated BLM Collections and Billing System and is a paper representation of a portion of the official electronic record contained therein.

Statement of Executor

As executor of the estate of Patricia L. Quaife, and on her behalf, I am duly authorized to sign the maintenance fee waiver for the 2011 assessment year for AMC 360262 in order to satisfy Bureau of Land Management requirements for ownership documentation.

Ronald G Quaife

Signature: Ronald G. Quaife


Dated: August 22, 2011

SUBSCRIBED AND SWORN TO before me, a Notary Public,

this 22 day of August 20 11

By: Elizabeth Pickavance

My Commission Expires: May 26, 2012



RECEIVED
STATE OFFICE
2011 AUG 26 P 12:26
PHOENIX, ARIZONA

CERTIFICATION OF VITAL RECORD

"VERIFICATION BOX" (HOLD BETWEEN THUMB AND FOREFINGER, OR BREATHE ON IT. COLOR WILL CHANGE TO BLUE AND THEN RETURN.)

STATE OF ARIZONA

ORIGINAL STATE COPY

STATE OF ARIZONA DEPARTMENT OF HEALTH SERVICES - OFFICE OF VITAL RECORDS CERTIFICATE OF DEATH

DEATH NO. 102-2009-010712

1. NAME OF DECEASED A. FIRST: PATRICIA B. MIDDLE: REAMER C. LAST: QUAIFE			2. SEX: FEMALE	3. DATE OF DEATH: 03-22-2009 MONTH: 03 DAY: 22 YEAR: 2009		
4A. RACE: CAUCASIAN		4B. WAS DECEDENT OF HISPANIC ORIGIN: NO		4C. IF YES, INDICATE MEXICAN, SPANISH, PUERTO RICAN, CUBAN, ETC.		4D. WAS DECEDENT EVER IN U.S. ARMED FORCES? NO
4A. PLACE OF DEATH: MARICOPA		4B. TOWN OR CITY: PEORIA		4C. HOSPITAL OR INSTITUTION: 10327 WEST MOHAWK LANE		4D. DECEDENT'S RESIDENCE
7. DATE OF BIRTH: 08-29-1935		8A. AGE (YEARS LAST BIRTHDAY): 73		9. MARRIED, NEVER MARRIED, WIDOWED, DIVORCED (SPECIFY): MARRIED		10. SURVIVING SPOUSE (IF WIFE, GIVE MAIDEN NAME): RONALD G. QUAIFE
11. STATE AND CITY OF BIRTH: MINNESOTA		12. CITIZEN OF WHAT COUNTRY? INTENTIONALLY LEFT BLANK		13. SOCIAL SECURITY NO.: 349-28-9495		14. USUAL OCCUPATION: RECEPTIONIST
15A. USUAL RESIDENCE: ARIZONA		15B. COUNTY: MARICOPA		15C. TOWN OR CITY: PEORIA		15D. ZIP CODE: 85382
16. STREET ADDRESS OR R.F.D.: 10327 W MOHAWK LN.		17. INSIDE CITY LIMITS? YES		18. PREVIOUS STATE OF RESIDENCE: INTENTIONALLY LEFT BLANK		19. HIGHEST GRADE COMPLETED: TWELFTH GRADE
19. INFORMANT'S SIGNATURE: JACOB REAMER			20. MOTHER'S MAIDEN NAME: MARY ANN BIERMAIER		21. ADDRESS: 10327 W MOHAWK LN, PEORIA, ARIZONA 85382	
24. BURIAL		25. DATE: 03-27-2009		26. CEMETERY OR CREMATORY - NAME/LOCATION: PHOENIX MEMORIAL PARK & MORTUARY AND MORTUARY		27. EMBALMER'S SIGNATURE: INTENTIONALLY LEFT BLANK
28. FUNERAL HOME: PHOENIX MEMORIAL PARK AND MORTUARY		29. STREET ADDRESS: 200 WEST BEARDSLEY ROAD PHOENIX, AZ		30. CITY AND STATE: PHOENIX, AZ		31. FUNERAL DIRECTOR or person acting as such (SIGNATURE): WARREN L SEIZ, FUNERAL DIRECTOR
33. SIGNATURE AND TITLE: VLADIMIR SHVARTS, M.D.		34. DATE SIGNED: 03-24-2009		35. HOUR OF DEATH: UNKNOWN		36. PRONOUNCED DEAD (Mo., Day, Year): ON 03-22-2009
39. NAME AND ADDRESS OF CERTIFIER, PHYSICIAN, MEDICAL EXAMINER OR TRIBAL LAW ENFORCEMENT AUTHORITY: VLADIMIR SHVARTS, M.D. 701 WEST JEFFERSON STREET PHOENIX, AZ 85007		40. AUTHORIZED FOR CREMATION: NO		41. MEDICAL EXAMINER'S SIGNATURE		
42. DATE REGISTERED: 04-14-2009		43. REG. FILE NO.: 2009MC-011729		44. REGISTRAR'S SIGNATURE: NICHELE CASTANEDA-MARTINEZ		45. REG. DISTRICT: INTENTIONALLY LEFT BLANK
47. IMMEDIATE CAUSE (FINAL DISEASE OR CONDITION RESULTING IN DEATH): PLASTIC BAG ASPHYXIATION		48. DUE TO OR AS A CONSEQUENCE OF:		49. APPROXIMATE INTERVAL BETWEEN ONSET AND DEATH: UNKNOWN		50. PART I
PART II. Other significant conditions contributing to death but not resulting in the underlying cause given in Part I		49. AUTOPSY: NO		50. WAS CASE REFERRED TO MEDICAL EXAMINER: YES		
51. MANNER OF DEATH: SUICIDE		52. DATE OF INJURY: UNKNOWN		53. HOUR: UNKNOWN		54. INJURY AT WORK? NO
55. PLACE OF INJURY: HOME		56. WHERE LOCATED? HOME		57. STREET ADDRESS: 10327 W MOHAWK LN, PEORIA, ARIZONA		

Date Issued: 04-21-2009

This is a true certification of the facts on file with the OFFICE OF VITAL RECORDS, ARIZONA DEPARTMENT OF HEALTH SERVICES, PHOENIX, ARIZONA issued under the authority of A.R.S. 36-341, and by direction of:

Patricia Adams
PATRICIA ADAMS
ASSISTANT STATE REGISTRAR

This copy not valid unless prepared on a form displaying the State Seal and impressed with the raised seal of the issuing agency.

Arizona Department of Health Services

ANY ALTERATION OR ERASURE VOIDS THIS DOCUMENT

UNITED STATES
DEPARTMENT OF THE INTERIOR
BUREAU OF LAND MANAGEMENT

MAINTENANCE FEE WAIVER CERTIFICATION

SEE INSTRUCTIONS ON NEXT PAGE

FORM APPROVED
OMB NO. 1004-0114
Expires: November 30, 2003

85

[Handwritten signature]

1. This small miner waiver is filed for the assessment year beginning at noon on September 1, 2011 and ending at noon on September 1, 2012.
2. The undersigned and all related parties owned ten or fewer mining claims, mill, or tunnel sites located and maintained on Federal lands in the United States of America on September 1, 2011.
3. The undersigned have performed the assessment work **required by law** for each mining claim listed **prior to filing this waiver** and understand that by filing this form; an affidavit of assessment work **must** be recorded by the December 30th following the filing of this waiver.
4. The undersigned understand that if the assessment work obligation has not yet come due under 30 U.S.C. 28 (for those claims in their first assessment year only); a notice of intent to hold reciting this condition **must** be recorded by the December 30th following the filing of this waiver.
5. The undersigned understand that mill and tunnel sites may also be listed upon this waiver and be waived from payment of the maintenance fee; and that a notice of intent to hold for these sites is required to be recorded by the December 30th immediately following the filing of this waiver.
6. The undersigned understand and acknowledge that pursuant to 43 U.S.C. 1212 and 18 U.S.C. 1001; the filing or recording of a false, fictitious, or fraudulent document with the Bureau of Land Management may result in a fine of up to \$250,000, a prison term not to exceed five years, or both.
7. The mining claims, mill or tunnel sites for which this waiver from payment of the maintenance fees is requested are:

CLAIM OR SITE NAME	BLM RECORDATION SERIAL NUMBER
1. <u>QBUG</u>	<u>360262</u>
2.	
3.	
4.	
5.	
6.	
7.	
8.	
9.	
10.	

RECEIVED
BLM AZ STATE OFFICE
2011 JUL 12 A 11 37
PHOENIX, ARIZONA

The owner(s) (claimants) of the above mining claims and sites are:

Jay K Quaipe
(Owner's Name - Please Print)
413 W Wahalla Ln
(Street or P.O. Box)
Phoenix AZ 85027
(City) (State) (Zip Code)

Jay K Quaipe
(Owner's Signature)

Ronald G Quaipe
(Owner's Name - Please Print)
10327 W Mohawk Ln
(Street or P.O. Box)
Peoria AZ 85382
(City) (State) (Zip Code)

Ronald G. Quaipe
(Owner's Signature)

John K Quaipe
(Owner's Name - Please Print)
413 W Wahalla Ln
(Street or P.O. Box)
Phoenix AZ 85027
(City) (State) (Zip Code)

John K Quaipe
(Owner's Signature)

This document cures the waiver originally rec'd July 12, 2011.

Patricia L Quaipe

(Owner's Name - Please Print)

10327 W MOHAWK LN

(Street or P.O. Box)

Ronald S. Quaipe

(Owner's Signature)

PEORIA

(City)

AZ

(State)

85382

(Zip Code)

(Owner's Name - Please Print)

(Street or P.O. Box)

(Owner's Signature)

(City)

(State)

(Zip Code)

(Owner's Name - Please Print)

(Street or P.O. Box)

(Owner's Signature)

(City)

(State)

(Zip Code)

(Owner's Name - Please Print)

(Street or P.O. Box)

(Owner's Signature)

(City)

(State)

(Zip Code)

INSTRUCTIONS

1. This certification is made under the provisions of § 1744 of Title 43 and § 28-28k of Title 30 of the United States Code; and the regulations thereunder (43 CFR Part 3830).
2. The claimant(s) must fill in the dates in paragraph 1 for the beginning and ending of the assessment year for which this waiver is sought.
3. The claimant(s) must fill in the date in paragraph 2 for the beginning of the assessment year for which this waiver is sought.
4. All claim and site names and Bureau of Land Management (BLM) serial numbers must be listed for the mining claims, mill sites, and tunnel sites for which the waiver is sought.
5. All owners of the mining claims, mill sites, and tunnel sites and their addresses must be given.
6. This waiver form must be signed by all the claimants or their designated agent, in original form. If an agent is designated, a notarized designation of agent, signed by all of the claimants with proper address given, must be submitted with this waiver.

7. This form must be filed no later than September 1st for the upcoming assessment year in the BLM State Office where the mining claims or sites are recorded, or the waiver cannot be granted by the BLM. (Example: to obtain a waiver for the assessment year 2000, which begins at noon on September 1, 1999, you must qualify for and file for a waiver no later than September 1, 1999 in the proper BLM State Office).
8. For all mining claims which require assessment work, you must record an affidavit of labor on or before the December 30th immediately following the filing of this waiver. For all other mining claims or sites waived, you must record a notice of intent to hold on or before the December 30th immediately following the filing of this waiver.
9. Mill and tunnel sites may also be listed upon this waiver and be waived from payment of the maintenance fee. A notice of intent to hold for these sites is required to be filed by the December 30th following the filing of this waiver.

NOTICE/BURDEN HOURS STATEMENT

The Privacy Act of 1974 and the regulations in 43 CFR 2.48(d) provide that you be furnished the following information in connection with the information required by this certification of waiver from rental fees.

AUTHORITY: 30 U.S.C. 28-28k; 43 U.S.C. 1201, 1457, 1740, and 1744; and 43 CFR 3830.

PRINCIPLE PURPOSE: This information is to be used to verify that the owner(s) (claimants) of a mining claim has complied with 30 U.S.C. 28f and is entitled to perform assessment work in lieu of paying the maintenance fee for the mining claims listed on this form.

ROUTINE USE: (1) Adjudication of the claimant(s) certification of waiver from paying the maintenance fee otherwise required by 30 U.S.C. 28f. (2) Disclosure may be made to appropriate Federal agencies when location is made within the agency's geographic area of responsibility. (3) Information from the record and/or the record will be transferred to the appropriate Federal, State, or local agency, or a member of the public in response to a specific request for pertinent information. (4) Information may also be provided to the Department of Justice or in a proceeding before a court or adjudicative body; or to Federal, State, local or foreign agencies when needed for enforcement of civil or criminal codes or applicable regulations concerning title rights upon the public land.

EFFECT OF NOT PROVIDING INFORMATION: Disclosure of this information is required by 30 U.S.C. 28f and 43 CFR Part 3830 for those qualified claimants wishing to take the small miner waiver allowed. Failure to supply the information required in this form to support the claimants certification of waiver from payment of the otherwise required maintenance fees will result in the waiver being disallowed and the mining claims subject to forfeiture by BLM under 30 U.S.C. 28i.

The Paperwork Reduction Act of 1995 requires us to inform you that:

This information is being collected to allow the BLM to determine if you qualify for a waiver from the payment of \$100 per mining claim or site maintenance fee established in 30 U.S.C. 28f and the implementing regulations at 43 CFR 3830. A response to this request is required in accordance with the statute to obtain your benefit.

BLM would like you to know that you do not have to respond to this, or any other, Federal agency-sponsored information collection unless it displays a currently valid OMB control number.

Public reporting burden for this form is estimated to average 8 minutes (0.133 hours) per response, including time to review instructions, gathering and maintaining data, and completing and reviewing the form. Direct comments regarding this burden estimate, or any other aspect of this form, to the U.S. Department of the Interior, Bureau of Land Management (1004-0114), Bureau Information Collection Clearance Officer (W01630), Mail Stop 301 LS, 1849 C St., N.W., Washington, D.C. 20240.

FOR OFFICIAL USE ONLY

RECEIVED
BLM STATE OFFICE
JUL 12 A 7:37
NIX ARIZONA

UNITED STATES
DEPARTMENT OF THE INTERIOR
BUREAU OF LAND MANAGEMENT

MAINTENANCE FEE WAIVER CERTIFICATION

SEE INSTRUCTIONS ON NEXT PAGE

FORM APPROVED
OMB NO. 1004-0114
Expires: November 30, 2003

85

[Handwritten signature]

1. This small miner waiver is filed for the assessment year beginning at noon on September 1, 2011 and ending at noon on September 1, 2012.
2. The undersigned and all related parties owned ten or fewer mining claims, mill, or tunnel sites located and maintained on Federal lands in the United States of America on September 1, 2011.
3. The undersigned have performed the assessment work **required by law** for each mining claim listed **prior to filing this waiver** and understand that by filing this form; an affidavit of assessment work **must** be recorded by the December 30th following the filing of this waiver.
4. The undersigned understand that if the assessment work obligation has not yet come due under 30 U.S.C. 28 (for those claims in their first assessment year only); a notice of intent to hold reciting this condition **must** be recorded by the December 30th following the filing of this waiver.
5. The undersigned understand that mill and tunnel sites may also be listed upon this waiver and be waived from payment of the maintenance fee; and that a notice of intent to hold for these sites is required to be recorded by the December 30th immediately following the filing of this waiver.
6. The undersigned understand and acknowledge that pursuant to 43 U.S.C. 1212 and 18 U.S.C. 1001; the filing or recording of a false, fictitious, or fraudulent document with the Bureau of Land Management may result in a fine of up to \$250,000, a prison term not to exceed five years, or both.
7. The mining claims, mill or tunnel sites for which this waiver from payment of the maintenance fees is requested are:

CLAIM OR SITE NAME	BLM RECORDATION SERIAL NUMBER
1. <u>QBUG</u>	<u>360262</u>
2.	
3.	
4.	
5.	
6.	
7.	
8.	
9.	
10.	

RECEIVED
 BLM AZ STATE OFFICE
 2011 JUL 12 A 7:37
 PHOENIX, ARIZONA

The owner(s) (claimants) of the above mining claims and sites are:

Jay K Quaike
 (Owner's Name - Please Print)
413 W Wahalla Ln
 (Street or P.O. Box)
Phoenix AZ 85027
 (City) (State) (Zip Code)

Jay K Quaike
 (Owner's Signature)

Ronald G Quaike
 (Owner's Name - Please Print)
10327 W Mohawk Ln
 (Street or P.O. Box)
Peoria AZ 85382
 (City) (State) (Zip Code)

Ronald G. Quaike
 (Owner's Signature)

John K Quaike
 (Owner's Name - Please Print)
413 W Wahalla Ln
 (Street or P.O. Box)
Phoenix AZ 85027
 (City) (State) (Zip Code)

John Quaike
 (Owner's Signature)

RECEIVED
 BLM AZ STATE OFFICE
 2011 AUG 26 P 2:26
 PHOENIX, ARIZONA

This document cures the waiver originally rec'd July 12, 2011.

Patricia L Quafe <small>(Owner's Name - Please Print)</small> 10327 W MOHAWK LN <small>(Street or P.O. Box)</small>	Ronald S. Quafe <small>(Owner's Signature)</small> PEORIA AZ 85382 <small>(City) (State) (Zip Code)</small>
<small>(Owner's Name - Please Print)</small> <small>(Street or P.O. Box)</small>	<small>(Owner's Signature)</small> <small>(City) (State) (Zip Code)</small>
<small>(Owner's Name - Please Print)</small> <small>(Street or P.O. Box)</small>	<small>(Owner's Signature)</small> <small>(City) (State) (Zip Code)</small>
<small>(Owner's Name - Please Print)</small> <small>(Street or P.O. Box)</small>	<small>(Owner's Signature)</small> <small>(City) (State) (Zip Code)</small>

INSTRUCTIONS

1. This certification is made under the provisions of § 1744 of Title 43 and § 28-28k of Title 30 of the United States Code; and the regulations thereunder (43 CFR Part 3830).
2. The claimant(s) must fill in the dates in paragraph 1 for the beginning and ending of the assessment year for which this waiver is sought.
3. The claimant(s) must fill in the date in paragraph 2 for the beginning of the assessment year for which this waiver is sought.
4. All claim and site names and Bureau of Land Management (BLM) serial numbers must be listed for the mining claims, mill sites, and tunnel sites for which the waiver is sought.
5. All owners of the mining claims, mill sites, and tunnel sites and their addresses must be given.
6. This waiver form must be signed by all the claimants or their designated agent, in original form. If an agent is designated, a notarized designation of agent, signed by all of the claimants with proper address given, must be submitted with this waiver.
7. This form must be filed no later than September 1st for the upcoming assessment year in the BLM State Office where the mining claims or sites are recorded, or the waiver cannot be granted by the BLM. (Example: to obtain a waiver for the assessment year 2000, which begins at noon on September 1, 1999, you must qualify for and file for a waiver no later than September 1, 1999 in the proper BLM State Office).
8. For all mining claims which require assessment work, you must record an affidavit of labor on or before the December 30th immediately following the filing of this waiver. For all other mining claims or sites waived, you must record a notice of intent to hold on or before the December 30th immediately following the filing of this waiver.
9. Mill and tunnel sites may also be listed upon this waiver and be waived from payment of the maintenance fee. A notice of intent to hold for these sites is required to be filed by the December 30th following the filing of this waiver.

NOTICE/BURDEN HOURS STATEMENT

The Privacy Act of 1974 and the regulations in 43 CFR 2.48(d) provide that you be furnished the following information in connection with the information required by this certification of waiver from rental fees.

AUTHORITY: 30 U.S.C. 28-28k; 43 U.S.C. 1201, 1457, 1740, and 1744; and 43 CFR 3830.

PRINCIPLE PURPOSE: This information is to be used to verify that the owner(s) (claimants) of a mining claim has complied with 30 U.S.C. 28f and is entitled to perform assessment work in lieu of paying the maintenance fee for the mining claims listed on this form.

ROUTINE USE: (1) Adjudication of the claimant(s) certification of waiver from paying the maintenance fee otherwise required by 30 U.S.C. 28f. (2) Disclosure may be made to appropriate Federal agencies when location is made within the agency's geographic area of responsibility. (3) Information from the record and/or the record will be transferred to the appropriate Federal, State, or local agency, or a member of the public in response to a specific request for pertinent information. (4) Information may also be provided to the Department of Justice or in a proceeding before a court or adjudicative body; or to Federal, State, local or foreign agencies when needed for enforcement of civil or criminal codes or applicable regulations concerning title rights upon the public land.

EFFECT OF NOT PROVIDING INFORMATION: Disclosure of this information is required by 30 U.S.C. 28f and 43 CFR Part 3830 for those qualified claimants wishing to take the small miner waiver allowed. Failure to supply the information required in this form to support the claimants certification of waiver from payment of the otherwise required maintenance fees will result in the waiver being disallowed and the mining claims subject to forfeiture by BLM under 30 U.S.C. 28i.

The Paperwork Reduction Act of 1995 requires us to inform you that:

This information is being collected to allow the BLM to determine if you qualify for a waiver from the payment of \$100 per mining claim or site maintenance fee established in 30 U.S.C. 28f and the implementing regulations at 43 CFR 3830. A response to this request is required in accordance with the statute to obtain your benefit.

BLM would like you to know that you do not have to respond to this, or any other, Federal agency-sponsored information collection unless it displays a currently valid OMB control number.

Public reporting burden for this form is estimated to average 8 minutes (0.133 hours) per response, including time to review instructions, gathering and maintaining data, and completing and reviewing the form. Direct comments regarding this burden estimate, or any other aspect of this form, to the U.S. Department of the Interior, Bureau of Land Management (1004-0114), Bureau Information Collection Clearance Officer (W01630), Mail Stop 201 LS, 1849 C St., N.W., Washington, D.C. 20240.

FOR OFFICIAL USE ONLY

RECEIVED
 BLM STATE OFFICE
 JUL 12 A 7:37
 MEXICO ARIZONA

Statement of Executor

As executor of the estate of Patricia L. Quaife, and on her behalf, I am duly authorized to sign the maintenance fee waiver for the 2011 assessment year for AMC 360262 in order to satisfy Bureau of Land Management requirements for ownership documentation.

Ronald G Quaife

Signature: Ronald G. Quaife


Dated: August 22, 2011

SUBSCRIBED AND SWORN TO before me, a Notary Public,

this 22 day of August 20 11

By: Elizabeth Pickavance

My Commission Expires: May 26, 2012



RECEIVED
AUG 26 12:26
OFFICE
ARIZONA

CERTIFICATION OF VITAL RECORD

"VERIFICATION BOX" (HOLD BETWEEN THUMB AND FOREFINGER, OR BREATHE ON IT. COLOR WILL CHANGE TO BLUE AND THEN RETURN.)

STATE OF ARIZONA

ORIGINAL
STATE
COPY

**STATE OF ARIZONA
DEPARTMENT OF HEALTH SERVICES - OFFICE OF VITAL RECORDS
CERTIFICATE OF DEATH**

DEATH NO.
102-2009-010712

1. NAME OF DECEASED A. FIRST: PATRICIA B. MIDDLE: REAMER C. LAST: QUAIFE			2. SEX: FEMALE	3. DATE OF DEATH MONTH: 03 DAY: 22 YEAR: 2009		
4A. RACE: CAUCASIAN		4B. WAS DECEDENT OF HISPANIC ORIGIN: NO		4C. IF YES, INDICATE MEXICAN, SPANISH, PUERTO RICAN, CUBAN, ETC.		4D. WAS DECEASED EVER IN U.S. ARMED FORCES? NO
5A. PLACE OF DEATH 6A. COUNTY: MARICOPA		6B. TOWN OR CITY: PEORIA		6C. HOSPITAL OR INSTITUTION 10327 WEST MOHAWK LANE		6D. DECEDENT'S RESIDENCE
7. DATE OF BIRTH: 08-29-1935		8A. AGE (YEARS LAST BIRTHDAY): 73	8B. UNDER 1 YEAR MOS. DAYS	8C. UNDER 1 DAY HRS. MIN.	9. MARRIED, NEVER MARRIED, WIDOWED, DIVORCED (SPECIFY): MARRIED	
11. STATE AND CITY OF BIRTH: MINNESOTA, BROWERVILLE		12. CITIZENSHIP OF WHAT COUNTRY? INTENTIONALLY LEFT BLANK		13. SOCIAL SECURITY NO.: 349-28-9495		14. USUAL OCCUPATION: RECEPTIONIST
15A. USUAL RESIDENCE: ARIZONA		15B. COUNTY: MARICOPA		15C. TOWN OR CITY: PEORIA		15D. ZIP CODE: 85382
16. STREET ADDRESS OR R.F.D.: 10327 W MOHAWK LN,		15F. INSIDE CITY LIMITS? YES		15G. ON RESERVATIONS: NO		16. HOW LONG IN ARIZONA?: 46 YEARS
19. FATHER'S NAME: JACOB REAMER		19C. MOTHER'S MAIDEN NAME: MARY ANN BIERMAIER		17. EDUCATION: HIGHEST GRADE COMPLETED TWELFTH GRADE		18. ELEMENTARY SECONDARY (0-12): 12
21. INFORMANT'S SIGNATURE: RONALD G QUAIFE		22. RELATIONSHIP TO DECEASED: SPOUSE		23. ADDRESS: 10327 W MOHAWK LN, PEORIA, ARIZONA 85382		24. CERT. NO.
24. BURIAL: BURIAL		25. DATE: 03-27-2009		26. CEMETERY OR CREMATORY - NAME/LOCATION: PHOENIX MEMORIAL PARK & MORTUARY, PHOENIX, ARIZONA		27. EMBALMER'S SIGNATURE: INTENTIONALLY LEFT BLANK
28. FUNERAL HOME: PHOENIX MEMORIAL PARK AND MORTUARY		28A. STREET ADDRESS: 200 WEST BEARDSLEY ROAD PHOENIX, AZ		28B. CITY AND STATE: PHOENIX, AZ		29. FUNERAL DIRECTOR: WARREN L SEIZ, FUNERAL DIRECTOR
30. SIGNATURE AND TITLE: [Physician Signature]		31. DATE SIGNED (Mo., Day, Year)		32. HOUR OF DEATH		33. NAME OF ATTENDING PHYSICIAN IF OTHER THAN CERTIFIER
34. SIGNATURE AND TITLE: VLADIMIR SHVARTS, M.D.		35. DATE SIGNED (Mo., Day, Year): 03-24-2009		36. HOUR OF DEATH: UNKNOWN		37. PRONOUNCED DEAD (Mo., Day, Year): 03-22-2009
39. NAME AND ADDRESS OF CERTIFIER, PHYSICIAN, MEDICAL EXAMINER OR TRIBAL LAW ENFORCEMENT AUTHORITY: VLADIMIR SHVARTS, M.D., 701 WEST JEFFERSON STREET PHOENIX, AZ 85007		40. AUTHORIZED FOR CREMATION: NO		41. MEDICAL EXAMINER'S SIGNATURE		42. DATE REGISTERED: 04-14-2009
43. REG. FILE NO.: 2009MC-011729		44. REGISTRAR'S SIGNATURE: MICHELE CASTANEDA-MARTINEZ		45. REG. DISTRICT: INTENTIONALLY LEFT BLANK		46. DATE REC'D IN STATE OFFICE: INTENTIONALLY LEFT BLANK
47A. IMMEDIATE CAUSE (FINAL DISEASE OR CONDITION RESULTING IN DEATH) (ENTER ONLY ONE CAUSE ONEACH LINE): PLASTIC BAG ASPHYXIATION		47B. DUE TO OR AS A CONSEQUENCE OF:		47C. DUE TO OR AS A CONSEQUENCE OF:		48. APPROXIMATE INTERVAL BETWEEN ONSET AND DEATH: UNKNOWN
48. MANNER OF DEATH: SUICIDE		49. AUTOPSY: NO		50. WAS CASE REFERRED TO MEDICAL EXAMINER: YES		51. SUPPLEMENTARY ENTRIES
52. DATE OF INJURY: UNKNOWN		53. HOUR: UNKNOWN		54. INJURY AT WORK?: NO		55. DESCRIBE HOW INJURY OCCURRED: AS ABOVE
56. PLACE OF INJURY SPECIFY: HOME		57. WHERE LOCATED?: 10327 W MOHAWK LN, PEORIA, ARIZONA		58. STREET ADDRESS: 10327 W MOHAWK LN, PEORIA, ARIZONA		59. CITY OR TOWN: PEORIA, ARIZONA

Date Issued: 04-21-2009

This is a true certification of the facts on file with the OFFICE OF VITAL RECORDS, ARIZONA DEPARTMENT OF HEALTH SERVICES, PHOENIX, ARIZONA issued under the authority of A.R.S. 36-341, and by direction of:

Patricia Adams
PATRICIA ADAMS
ASSISTANT STATE REGISTRAR

This copy not valid unless prepared on a form displaying the State Seal and impressed with the raised seal of the issuing agency.

Arizona
Department of
Health Services

ANY ALTERATION OR ERASURE VOIDS THIS DOCUMENT

0251075

UNITED STATES
DEPARTMENT OF THE INTERIOR
BUREAU OF LAND MANAGEMENT

MAINTENANCE FEE WAIVER CERTIFICATION

SEE INSTRUCTIONS ON NEXT PAGE

FORM APPROVED
OMB NO. 1004-0114
Expires: November 30, 2003

85

[Handwritten signature]

1. This small miner waiver is filed for the assessment year beginning at noon on September 1, 2011 and ending at noon on September 1, 2012.
2. The undersigned and all related parties owned ten or fewer mining claims, mill, or tunnel sites located and maintained on Federal lands in the United States of America on September 1, 2011.
3. The undersigned have performed the assessment work **required by law** for each mining claim listed **prior to filing this waiver** and understand that by filing this form; an affidavit of assessment work **must** be recorded by the December 30th following the filing of this waiver.
4. The undersigned understand that if the assessment work obligation has not yet come due under 30 U.S.C. 28 (for those claims in their first assessment year only); a notice of intent to hold reciting this condition **must** be recorded by the December 30th following the filing of this waiver.
5. The undersigned understand that mill and tunnel sites may also be listed upon this waiver and be waived from payment of the maintenance fee; and that a notice of intent to hold for these sites is required to be recorded by the December 30th immediately following the filing of this waiver.
6. The undersigned understand and acknowledge that pursuant to 43 U.S.C. 1212 and 18 U.S.C. 1001; the filing or recording of a false, fictitious, or fraudulent document with the Bureau of Land Management may result in a fine of up to \$250,000, a prison term not to exceed five years, or both.
7. The mining claims, mill or tunnel sites for which this waiver from payment of the maintenance fees is requested are:

CLAIM OR SITE NAME	BLM RECORDATION SERIAL NUMBER
1. <u>GRUG</u>	<u>360262</u>
2.	
3.	
4.	
5.	
6.	
7.	
8.	
9.	
10.	

RECEIVED
BLM AZ STATE OFFICE
2011 JUL 12 A 7 37
PHOENIX, ARIZONA

The owner(s) (claimants) of the above mining claims and sites are:

Jay K Quaipe
(Owner's Name - Please Print)
413 W Wahalla Ln
(Street or P.O. Box)
Phoenix AZ 85027
(City) (State) (Zip Code)

[Signature]
(Owner's Signature)

Ronald G Quaipe
(Owner's Name - Please Print)
10327 W Mohawk Ln
(Street or P.O. Box)
Peoria AZ 85382
(City) (State) (Zip Code)

[Signature]
(Owner's Signature)

John K Quaipe
(Owner's Name - Please Print)
413 W Wahalla Ln
(Street or P.O. Box)
Phoenix AZ 85027
(City) (State) (Zip Code)

[Signature]
(Owner's Signature)

RECEIVED
BLM AZ STATE OFFICE
2011 AUG 26 P 2:26
PHOENIX, ARIZONA

(Continued on next page)

This document covers the waiver originally rec'd July 12, 2011.

Patricia L Quafe

(Owner's Name - Please Print)

10327 W MOHAWK LN

(Street or P.O. Box)

Ronald S. Quafe

(Owner's Signature)

PEORIA

(City)

AZ

(State)

85382

(Zip Code)

(Owner's Name - Please Print)

(Street or P.O. Box)

(Owner's Signature)

(City)

(State)

(Zip Code)

(Owner's Name - Please Print)

(Street or P.O. Box)

(Owner's Signature)

(City)

(State)

(Zip Code)

(Owner's Name - Please Print)

(Street or P.O. Box)

(Owner's Signature)

(City)

(State)

(Zip Code)

INSTRUCTIONS

1. This certification is made under the provisions of § 1744 of Title 43 and § 28-28k of Title 30 of the United States Code; and the regulations thereunder (43 CFR Part 3830).
2. The claimant(s) must fill in the dates in paragraph 1 for the beginning and ending of the assessment year for which this waiver is sought.
3. The claimant(s) must fill in the date in paragraph 2 for the beginning of the assessment year for which this waiver is sought.
4. All claim and site names and Bureau of Land Management (BLM) serial numbers must be listed for the mining claims, mill sites, and tunnel sites for which the waiver is sought.
5. All owners of the mining claims, mill sites, and tunnel sites and their addresses must be given.
6. This waiver form must be signed by all the claimants or their designated agent, in original form. If an agent is designated, a notarized designation of agent, signed by all of the claimants with proper address given, must be submitted with this waiver.

7. This form must be filed no later than September 1st for the upcoming assessment year in the BLM State Office where the mining claims or sites are recorded, or the waiver cannot be granted by the BLM. (Example: to obtain a waiver for the assessment year 2000, which begins at noon on September 1, 1999, you must qualify for and file for a waiver no later than September 1, 1999 in the proper BLM State Office).
8. For all mining claims which require assessment work, you must record an affidavit of labor on or before the December 30th immediately following the filing of this waiver. For all other mining claims or sites waived, you must record a notice of intent to hold on or before the December 30th immediately following the filing of this waiver.
9. Mill and tunnel sites may also be listed upon this waiver and be waived from payment of the maintenance fee. A notice of intent to hold for these sites is required to be filed by the December 30th following the filing of this waiver.

NOTICE/BURDEN HOURS STATEMENT

The Privacy Act of 1974 and the regulations in 43 CFR 2.48(d) provide that you be furnished the following information in connection with the information required by this certification of waiver from rental fees.

AUTHORITY: 30 U.S.C. 28-28k; 43 U.S.C. 1201, 1457, 1740, and 1744; and 43 CFR 3830.

PRINCIPLE PURPOSE: This information is to be used to verify that the owner(s) (claimants) of a mining claim has complied with 30 U.S.C. 28f and is entitled to perform assessment work in lieu of paying the maintenance fee for the mining claims listed on this form.

ROUTINE USE: (1) Adjudication of the claimant(s) certification of waiver from paying the maintenance fee otherwise required by 30 U.S.C. 28f. (2) Disclosure may be made to appropriate Federal agencies when location is made within the agency's geographic area of responsibility. (3) Information from the record and/or the record will be transferred to the appropriate Federal, State, or local agency, or a member of the public in response to a specific request for pertinent information. (4) Information may also be provided to the Department of Justice or in a proceeding before a court or adjudicative body; or to Federal, State, local or foreign agencies when needed for enforcement of civil or criminal codes or applicable regulations concerning title rights upon the public land.

EFFECT OF NOT PROVIDING INFORMATION: Disclosure of this information is required by 30 U.S.C. 28f and 43 CFR Part 3830 for those qualified claimants wishing to take the small miner waiver allowed. Failure to supply the information required in this form to support the claimants certification of waiver from payment of the otherwise required maintenance fees will result in the waiver being disallowed and the mining claims subject to forfeiture by BLM under 30 U.S.C. 28i.

The Paperwork Reduction Act of 1995 requires us to inform you that:

This information is being collected to allow the BLM to determine if you qualify for a waiver from the payment of \$100 per mining claim or site maintenance fee established in 30 U.S.C. 28f and the implementing regulations at 43 CFR 3830. A response to this request is required in accordance with the statute to obtain your benefit.

BLM would like you to know that you do not have to respond to this, or any other, Federal agency-sponsored information collection unless it displays a currently valid OMB control number.

Public reporting burden for this form is estimated to average 8 minutes (0.133 hours) per response, including time to review instructions, gathering and maintaining data, and completing and reviewing the form. Direct comments regarding this burden estimate, or any other aspect of this form, to the U.S. Department of the Interior, Bureau of Land Management (1004-0114), Bureau Information Collection Clearance Officer (W01630), Mail Stop 201 LS, 1849 C St., N.W., Washington, D.C. 20240.

FOR OFFICIAL USE ONLY

RECEIVED
BLM STATE OFFICE
JUL 12 A 7:37
MIX ARIZONA

UNITED STATES
DEPARTMENT OF THE INTERIOR
BUREAU OF LAND MANAGEMENT

MAINTENANCE FEE WAIVER CERTIFICATION

172

AMC 360262

FORM APPROVED
OMB NO. 1004-0114
Expires: November 30, 2003

SEE INSTRUCTIONS ON NEXT PAGE

- This small miner waiver is filed for the assessment year beginning at noon on September 1, 2010 and ending at noon on September 1, 2011.
- The undersigned and all related parties owned ten or fewer mining claims, mill, or tunnel sites located and maintained on Federal lands in the United States of America on September 1, 2010.
- The undersigned have performed the assessment work **required by law** for each mining claim listed **prior to filing this waiver** and understand that by filing this form; an affidavit of assessment work **must** be recorded by the December 30th following the filing of this waiver.
- The undersigned understand that if the assessment work obligation has not yet come due under 30 U.S.C. 28 (for those claims in their first assessment year only); a notice of intent to hold reciting this condition **must** be recorded by the December 30th following the filing of this waiver.
- The undersigned understand that mill and tunnel sites may also be listed upon this waiver and be waived from payment of the maintenance fee; and that a notice of intent to hold for these sites is required to be recorded by the December 30th immediately following the filing of this waiver.
- The undersigned understand and acknowledge that pursuant to 43 U.S.C. 1212 and 18 U.S.C. 1001; the filing or recording of a false, fictitious, or fraudulent document with the Bureau of Land Management may result in a fine of up to \$250,000, a prison term not to exceed five years, or both.
- The mining claims, mill or tunnel sites for which this waiver from payment of the maintenance fees is requested are:

CLAIM OR SITE NAME	BLM RECORDATION SERIAL NUMBER
1. Q BUG	✓ 360262
2.	
3.	
4.	
5.	
6.	
7.	
8.	
9.	
10.	

RECEIVED
BLM AZ STATE OFFICE
2010 AUG - 5 A 8:06
PHOENIX, ARIZONA

The owner(s) (claimants) of the above mining claims and sites are:

JAY K QUAIFF ✓
(Owner's Name - Please Print)
413 W WAHALLA LN
(Street or P.O. Box)
PHOENIX AZ 85027
(City) (State) (Zip Code)

J K Quaiiff
(Owner's Signature)

RONALD G QUAIFF ✓
(Owner's Name - Please Print)
10327 W MOHAWK LN
(Street or P.O. Box)
PEORIA AZ 85382
(City) (State) (Zip Code)

Ronald G Quaiiff
(Owner's Signature)

PATRICIA L QUAIFF ✓
(Owner's Name - Please Print)
10327 W MOHAWK LN
(Street or P.O. Box)
PEORIA AZ 85382
(City) (State) (Zip Code)

Patricia L Quaiiff
(Owner's Signature)

(Continued on next page)

ENTERED INTO COMPUTER

9/13/10 AT

(Owner's Name - Please Print)	(Owner's Signature)		
(Street or P.O. Box)	(City)	(State)	(Zip Code)
(Owner's Name - Please Print)	(Owner's Signature)		
(Street or P.O. Box)	(City)	(State)	(Zip Code)
(Owner's Name - Please Print)	(Owner's Signature)		
(Street or P.O. Box)	(City)	(State)	(Zip Code)
(Owner's Name - Please Print)	(Owner's Signature)		
(Street or P.O. Box)	(City)	(State)	(Zip Code)

INSTRUCTIONS

1. This certification is made under the provisions of § 1744 of Title 43 and § 28-28k of Title 30 of the United States Code; and the regulations thereunder (43 CFR Part 3830).
2. The claimant(s) **must** fill in the dates in paragraph 1 for the beginning and ending of the assessment year for which this waiver is sought.
3. The claimant(s) **must** fill in the date in paragraph 2 for the beginning of the assessment year for which this waiver is sought.
4. All claim and site names and Bureau of Land Management (BLM) serial numbers **must** be listed for the mining claims, mill sites, and tunnel sites for which the waiver is sought.
5. All owners of the mining claims, mill sites, and tunnel sites and their addresses **must** be given.
6. This waiver form **must** be signed by all the claimants or their designated agent, in original form. If an agent is designated, a notarized designation of agent, signed by all of the claimants with proper address given, **must** be submitted with this waiver.
7. This form **must** be filed no later than September 1st for the upcoming assessment year in the BLM State Office where the mining claims or sites are recorded, or the waiver cannot be granted by the BLM. (Example: to obtain a waiver for the assessment year 2000, which begins at noon on September 1, 1999, you **must** qualify for and file for a waiver no later than September 1, 1999 in the proper BLM State Office).
8. For all mining claims which require assessment work, you **must** record an affidavit of labor on or before the December 30th immediately following the filing of this waiver. For all other mining claims or sites waived, you **must** record a notice of intent to hold on or before the December 30th immediately following the filing of this waiver.
9. Mill and tunnel sites may also be listed upon this waiver and be waived from payment of the maintenance fee. A notice of intent to hold for these sites is required to be filed by the December 30th following the filing of this waiver.

NOTICE/BURDEN HOURS STATEMENT

The Privacy Act of 1974 and the regulations in 43 CFR 2.48(d) provide that you be furnished the following information in connection with the information required by this certification of waiver from rental fees.

AUTHORITY: 30 U.S.C. 28-28k; 43 U.S.C. 1201, 1457, 1740, and 1744; and 43 CFR 3830.

PRINCIPLE PURPOSE: This information is to be used to verify that the owner(s) (claimants) of a mining claim has complied with 30 U.S.C. 28f and is entitled to perform assessment work in lieu of paying the maintenance fee for the mining claims listed on this form.

ROUTINE USE: (1) Adjudication of the claimant(s) certification of waiver from paying the maintenance fee otherwise required by 30 U.S.C. 28f. (2) Disclosure may be made to appropriate Federal agencies when location is made within the agency's geographic area of responsibility. (3) Information from the record and/or the record will be transferred to the appropriate Federal, State, or local agency, or a member of the public in response to a specific request for pertinent information. (4) Information may also be provided to the Department of Justice or in a proceeding before a court or adjudicative body; or to Federal, State, local or foreign agencies when needed for enforcement of civil or criminal codes or applicable regulations concerning title rights upon the public land.

EFFECT OF NOT PROVIDING INFORMATION: Disclosure of this information is required by 30 U.S.C. 28f and 43 CFR Part 3830 for those qualified claimants wishing to take the small miner waiver allowed. Failure to supply the information required in this form to support the claimants certification of waiver from payment of the otherwise required maintenance fees will result in the waiver being disallowed and the mining claims subject to forfeiture by BLM under 30 U.S.C. 28i.

The Paperwork Reduction Act of 1995 requires us to inform you that:

This information is being collected to allow the BLM to determine if you qualify for a waiver from the payment of \$100 per mining claim or site maintenance fee established in 30 U.S.C. 28f and the implementing regulations at 43 CFR 3830. A response to this request is required in accordance with the statute to obtain your benefit.

BLM would like you to know that you do not have to respond to this, or any other, Federal agency-sponsored information collection unless it displays a currently valid OMB control number.

Public reporting burden for this form is estimated to average 8 minutes (0.133 hours) per response, including time to review instructions, gathering and maintaining data, and completing and reviewing the form. Direct comments regarding this burden estimate, or any other aspect of this form, to the U.S. Department of the Interior, Bureau of Land Management (1004-0114), Bureau Information Collection Clearance Officer (WO-630), Mail Stop 401 LS, 1849 C St., N.W., Washington, D.C. 20240.

FOR OFFICIAL USE ONLY

When Recorded Return Document to:

JAY QUAIFFE
413 W WAHALLA LN
PHOENIX AZ 85027

Check here is this is a change of address.

Telephone: 623-582-0052

E-mail address: jkquaiFFE@yahoo.com

AFFIDAVIT OF PERFORMANCE OF ANNUAL WORK

1. State of Arizona, County of MARICOPA ss:

2. I (Name) JAY K QUAIFFE

3. Reside at (Address) 413 W WAHALLA LN

City PHOENIX County MARICOPA

State AZ Zip 85027 being duly sworn, depose and say that I am a citizen of the United States, more than eighteen years of age, and that all of the facts set forth in this affidavit, subject to the provisions and penalties of 18 U.S.C. 1001 pertaining to the filing of false, fictitious, or fraudulent statements with the United States, are true and correct according to the best of my knowledge, information and belief.

4. Owner's name and address (If not shown in Items 1-3 above). _____

5. That I am personally acquainted with the mining claim(s). The work and improvements were made by and at the expense of the owner(s) of said claim(s). Said contiguous group of claims, listed on this document, are situated in the

HUMBUG (optional) Mining District; YAVAPAI County, Arizona.

RECEIVED
BLM AZ STATE OFFICE
2010 AUG - 5 A 8:06
PHOENIX, ARIZONA
BLM
Date
Stamp

Line No.	AMC NUMBER	CLAIM/SITE NAME	COUNTY RECORDER DATA (If available)	TWP	RNG	SEC
1	360264100	HUMBUG		9N	1W	15
2						
3						
4						
5						
6						

Form: MCF108
Revised Jan. 2006
Page 1 of 2

ENTERED INTO COMPUTER

9/13/10 AT

RECEIVED
BLM AZ STATE OFFICE
2010 AUG - 5 A 8:06
PHOENIX, ARIZONA

BLM
Date
Stamp

7					
8					
9					
10					

6. That between the dates starting at 12 o'clock noon on September 1, 20 09 and ending at 12 o'clock noon on September 1, 20 10 at least \$ 100 dollars worth of work and improvements were done and performed upon said claim(s) or upon one or more of a contiguous group of claims for the benefit of all, wholly or partly outside of a contiguous group of claims for the benefit of all, not including the location work.


7. That the following persons were employed to perform the work and improvements described herein: JAY QUAlFE, RONALD QUAlFE, JOHN QUAlFE

8. That the work and improvements performed were: SLUICING, PANNING, CONCENTRATING MATERIALS, REFILLING HOLES AND RESTORING STREAMBEDS, GENERAL CLEANUP AND SITE MAINTENANCE

9. Dated: 8/3/10 Signature: Jay K Quai

SUBSCRIBED AND SWORN TO before me, a Notary Public, this 3 day of Aug 20 10

By: JAY K. QUAlFE
Notary Public Bonnie J Quiroz
My Commission Expires 8-7-2012



Bureau of Land Management
Arizona State Office
www.az.blm.gov

No. of Claims: 1 x \$10 = 10.00
 Check No.: _____ Init: SPZ
 Receipt No.: 2184803
 For BLM Use Only

United States Department of the Interior
Bureau of Land Management
 LANDS/RECREATION & PLANNING
 ONE N CENTRAL AVE
 PHOENIX, AZ 85004 -2203
 Phone:

Receipt

No:

2184803

Transaction #: 2254455	
Date of Transaction: 08/05/2010	
CUSTOMER:	JAY QUAIFE 413 W WAHALLA LN PHOENIX,AZ 85027-4418 US

LINE #	QTY	DESCRIPTION	REMARKS	UNIT PRICE	TOTAL
1	1.00	LOCATABLE MINERALS / MINING CLAIMS-NOT NEW-UNADJUD,ONE AUTH NO. ONLY / MINING CLAIM MONEY RECEIVED CASES: AMC360262/\$10.00	POL/WAIVER-1	- n/a -	10.00
TOTAL:					\$10.00

PAYMENT INFORMATION					
1	AMOUNT:	10.00	POSTMARKED:	08/03/2010	
	TYPE:	CHECK	RECEIVED:	08/05/2010	
	CHECK NO:	2190			
	NAME:	QUAIFE, JAY 413 W WAHALLA LN PHOENIX AZ 85027-4418 US			

REMARKS

This receipt was generated by the automated BLM Collections and Billing System and is a paper representation of a portion of the official electronic record contained therein.

AMC 36 0262

3606

FORM APPROVED
OMB NO. 1004-0114
Expires: December 31, 2006

MAINTENANCE FEE WAIVER CERTIFICATION

SEE INSTRUCTIONS ON REVERSE

1. This small miner waiver is filed for the assessment year beginning at noon on September 1, 2009 and ending at noon on September 1, 2010.
2. The undersigned and all related parties owned ten or fewer mining claims, mill, or tunnel sites located and maintained on Federal lands in the United States of America on September 1, 2009.
3. The undersigned have performed the assessment work **required by law** for each mining claim listed **prior to filing this waiver** and understand that by filing this form; an affidavit of assessment work **must** be recorded by the December 30th following the filing of this waiver.
4. The undersigned understand that if the assessment work obligation has not yet come due under 30 U.S.C. 28 (for those claims in their first assessment year only); a notice of intent to hold reciting this condition **must** be recorded by the December 30th following the filing of this waiver.
5. The undersigned understand that mill and tunnel sites may also be listed upon this waiver and be waived from payment of the maintenance fee; and that a notice of intent to hold for these sites is required to be recorded by the December 30th immediately following the filing of this waiver.
6. The undersigned understand and acknowledge that pursuant to 43 U.S.C. 1212 and 18 U.S.C. 1001; the filing or recording of a false, fictitious, or fraudulent document with the Bureau of Land Management may result in a fine of up to \$250,000, a prison term not to exceed five years, or both.
7. The mining claims, mill or tunnel sites for which this waiver from payment of the maintenance fees is requested are:

CLAIM OR SITE NAME	BLM RECORDATION SERIAL NUMBER
1. Q BUG	360262 L
2.	
3.	
4.	
5.	
6.	
7.	
8.	
9.	
10.	

RECEIVED
 BLM AZ STATE OFFICE
 2009 AUG - 5 A 8 14
 PHOENIX, ARIZONA

The owner(s) (claimants) of the above mining claims and sites are:

JAY K QUAIFF
 (Owner's Name - Please Print)
 413 W WAHALLA LN
 (Street or P.O. Box)
 PHOENIX AZ 85027
 (City) (State) (Zip Code)

JK Quai
 (Owner's Signature)

RONALD G QUAIFF
 (Owner's Name - Please Print)
 10327 W MOHAWK LN
 (Street or P.O. Box)
 PEORIA AZ 85382
 (City) (State) (Zip Code)

Ronald G. Quai
 (Owner's Signature)

PATRICIA L QUAIFF
 (Owner's Name - Please Print)
 10327 W MOHAWK LN
 (Street or P.O. Box)
 PEORIA AZ 85382
 (City) (State) (Zip Code)

Patricia L. Quai
 (Owner's Signature)



(Owner's Name - Please Print)	(Owner's Signature)
(Street or P.O. Box)	(City) (State) (Zip Code)
(Owner's Name - Please Print)	(Owner's Signature)
(Street or P.O. Box)	(City) (State) (Zip Code)
(Owner's Name - Please Print)	(Owner's Signature)
(Street or P.O. Box)	(City) (State) (Zip Code)
(Owner's Name - Please Print)	(Owner's Signature)
(Street or P.O. Box)	(City) (State) (Zip Code)

INSTRUCTIONS

- | | |
|--|--|
| <ol style="list-style-type: none"> 1. This certification is made under the provisions of § 1744 of Title 43 and § 28-28k of Title 30 of the United States Code; and the regulations thereunder (43 CFR Part 3830). 2. The claimant(s) must fill in the dates in paragraph 1 for the beginning and ending of the assessment year for which this waiver is sought. 3. The claimant(s) must fill in the date in paragraph 2 for the beginning of the assessment year for which this waiver is sought. 4. All claim and site names and Bureau of Land Management (BLM) serial numbers must be listed for the mining claims, mill sites, and tunnel sites for which the waiver is sought. 5. All owners of the mining claims, mill sites, and tunnel sites and their addresses must be given. 6. This waiver form must be signed by all the claimants or their designated agent, in original form. If an agent is designated, a notarized designation of agent, signed by all of the claimants with proper address given, must be submitted with this waiver. | <ol style="list-style-type: none"> 7. This form must be filed no later than September 1st for the upcoming assessment year in the BLM State Office where the mining claims or sites are recorded, or the waiver cannot be granted by the BLM. (Example: to obtain a waiver for the assessment year 2000, which begins at noon on September 1, 1999, you must qualify for and file for a waiver no later than September 1, 1999, in the proper BLM State Office). 8. For all mining claims which require assessment work, you must record an affidavit of labor on or before the December 30th immediately following the filing of this waiver. For all other mining claims or sites waived, you must record a notice of intent to hold on or before the December 30th immediately following the filing of this waiver. 9. Mill and tunnel sites may also be listed upon this waiver and be waived from payment of the maintenance fee. A notice of intent to hold for these sites is required to be filed by the December 30th following the filing of this waiver. |
|--|--|

NOTICE/BURDEN HOURS STATEMENT

The Privacy Act of 1974, *as amended*, and the regulation in 43 CFR 2.48(d) provide that you be furnished the following information in connection with the information required by this certification of waiver from rental fees.

AUTHORITY: 30 U.S.C. 28-28k; 43 U.S.C. 1201, 1457, 1740, and 1744; and 43 CFR 3830.

PRINCIPLE PURPOSE: This information is to be used to verify that the owner(s) (claimants) of a mining claim has complied with 30 U.S.C. 28f and is entitled to perform assessment work in lieu of paying the maintenance fee for the mining claims listed on this form.

ROUTINE USE: (1) Adjudication of the claimant(s) certification of waiver from paying the maintenance fee otherwise required by 30 U.S.C. 28f. (2) Disclosure may be made to appropriate Federal agencies when location is made within the agency's geographic area of responsibility. (3) Information from the record and/or the record will be transferred to the appropriate Federal, State, or local agency, or a member of the public in response to a specific request for pertinent information. (4) Information may also be provided to the Department of Justice or in a proceeding before a court or adjudicative body; or to Federal, State, local or foreign agencies when needed for enforcement of civil or criminal codes or applicable regulations concerning title rights upon the public land.

EFFECT OF NOT PROVIDING INFORMATION: Disclosure of this information is required by 30 U.S.C. 28f and 43 CFR Part 3830 for those qualified claimants wishing to take the small miner waiver allowed. Failure to supply the information required in this form to support the claimants certification of waiver from payment of the otherwise required maintenance fees will result in the waiver being disallowed and the mining claims subject to forfeiture by BLM under 30 U.S.C. 28i.

The Paperwork Reduction Act of 1995 requires us to inform you that:

This information is being collected to allow the BLM to determine if you qualify for a waiver from the payment of \$100 per mining claim or site maintenance fee established in 30 U.S.C. 28f and the implementing regulations at 43 CFR 3830. A response to this request is required in accordance with the statute to obtain your benefit.

BLM would like you to know that you do not have to respond to this, or any other, Federal agency-sponsored information collection unless it displays a currently valid OMB control number.

Public reporting burden for this form is estimated to average 8 minutes (0.133 hours) per response, including time to review instructions, gathering and maintaining data, and completing and reviewing the form. Direct comments regarding this burden estimate, or any other aspect of this form, to the U.S. Department of the Interior, Bureau of Land Management, (1004-0114) Bureau Information Collection Clearance Officer (WO-630), Mail Stop 401 LS, 1849 C St., N.W., Washington, D.C. 20240.

FOR OFFICIAL USE ONLY

When Recorded Return Document to:

JAY QUAIFE
413 W WAHALLA LN
PHOENIX AZ 85027

Check here is this is a change of address.

Telephone: 623-582-0052

E-mail address: _____

AFFIDAVIT OF PERFORMANCE OF ANNUAL WORK

1. State of Arizona, County of MARICOPA ss:

2. I (Name) JAY K QUAIFE

3. Reside at (Address) 413 W WAHALLA LN

City PHOENIX County MARICOPA

RECEIVED
BLM AZ STATE OFFICE
2009 AUG - 5 A 8: 11
PHOENIX, ARIZONA
BLM
Date
Stamp

State AZ Zip 85027 being duly sworn, depose and say that I am a citizen of the United States, more than eighteen years of age, and that all of the facts set forth in this affidavit, subject to the provisions and penalties of 18 U.S.C. 1001 pertaining to the filing of false, fictitious, or fraudulent statements with the United States, are true and correct according to the best of my knowledge, information and belief.

4. Owner's name and address (If not shown in Items 1-3 above). _____

5. That I am personally acquainted with the mining claim(s). The work and improvements were made by and at the expense of the owner(s) of said claim(s). Said contiguous group of claims, listed on this document, are situated in the

HUMBUG (optional) Mining District; YAVAPAI County, Arizona.

Line No.	AMC NUMBER	CLAIM/SITE NAME	COUNTY RECORDER DATA (If available)	TWP	RNG	SEC
1	360262	QBUG		9N	1W	15
2						
3						
4						
5						
6						

BLM
Date
Stamp

7						
8						
9						
10						

6. That between the dates starting at 12 o'clock noon on September 1, 20 08 and ending at 12 o'clock noon on September 1, 20 09 at least \$ 100 dollars worth of work and improvements were done and performed upon said claim(s) or upon one or more of a contiguous group of claims for the benefit of all, wholly or partly outside of a contiguous group of claims for the benefit of all, not including the location work.

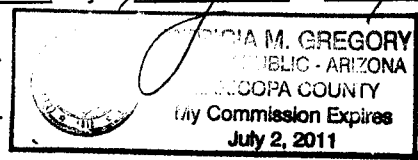
7. That the following persons were employed to perform the work and improvements described herein: _____
JAY QUAlFE, RONALD QUAlFE, JOHN QUAlFE

8. That the work and improvements performed were: EXCAVATING PITS, MOVING BOULDERS,
SLUICING, PANNING, CONCENTRATING MATERIALS, REFILLING HOLES AND
RESTORING STREAMBED, GENERAL CLEANUP AND SITE MAINTENANCE

9. Dated: 8/3/2009 Signature: [Signature]

SUBSCRIBED AND SWORN TO before me, a Notary Public, this 3rd day of August 2009

By: Patricia M Gregory
 Notary Public [Signature]
 My Commission Expires 7-1-11



Bureau of Land Management
 Arizona State Office
www.az.blm.gov

No. of Claims: 1 x \$10 = 1000
 Check No.: 2186 Init. SC
 Receipt No.: 1974706
 For BLM Use Only

United States Department of the Interior

Bureau of Land Management
 BUSINESS & SUPPORT SVCS DIV
 ONE N CENTRAL AVE SUITE 800
 PHOENIX, AZ 85004 -4427
 Phone: (602) 417-9200

Receipt

No:

1974706

Transaction #: 2038643	
Date of Transaction: 08/11/2009	
CUSTOMER:	JAY QUAIFE 413 W WAHALLA LN PHOENIX,AZ 85027-4418 US

LINE #	QTY	DESCRIPTION	REMARKS	UNIT PRICE	TOTAL
1	1.00	LOCATABLE MINERALS / MINING CLAIMS-NOT NEW-UNADJUD,ONE AUTH NO. ONLY / MINING CLAIM MONEY RECEIVED CASES: AMC360262/\$10.00	WAIVER & POL (1)	- n/a -	10.00
TOTAL:					\$10.00

PAYMENT INFORMATION					
1	AMOUNT:	10.00	POSTMARKED:	08/03/2009	
	TYPE:	CHECK	RECEIVED:	08/05/2009	
	CHECK NO:	2186			
	NAME:	QUAIFE, JAY K 413 W WAHALLA LN PHOENIX AZ 85027-4418 US			

REMARKS

This receipt was generated by the automated BLM Collections and Billing System and is a paper representation of a portion of the official electronic record contained therein.

Amc 360262

Handwritten initials

FORM APPROVED
OMB NO. 1004-0114
Expires: December 31, 2006

MAINTENANCE FEE WAIVER CERTIFICATION

SEE INSTRUCTIONS ON REVERSE

272

1. This small miner waiver is filed for the assessment year beginning at noon on September 1, 2008 and ending at noon on September 1, 2009.
2. The undersigned and all related parties owned ten or fewer mining claims, mill, or tunnel sites located and maintained on Federal lands in the United States of America on September 1, 2008.
3. The undersigned have performed the assessment work **required by law** for each mining claim listed **prior to filing this waiver** and understand that by filing this form; an affidavit of assessment work **must** be recorded by the December 30th following the filing of this waiver.
4. The undersigned understand that if the assessment work obligation has not yet come due under 30 U.S.C. 28 (for those claims in their first assessment year only); a notice of intent to hold reciting this condition **must** be recorded by the December 30th following the filing of this waiver.
5. The undersigned understand that mill and tunnel sites may also be listed upon this waiver and be waived from payment of the maintenance fee; and that a notice of intent to hold for these sites is required to be recorded by the December 30th immediately following the filing of this waiver.
6. The undersigned understand and acknowledge that pursuant to 43 U.S.C. 1212 and 18 U.S.C. 1001; the filing or recording of a false, fictitious, or fraudulent document with the Bureau of Land Management may result in a fine of up to \$250,000, a prison term not to exceed five years, or both.
7. The mining claims, mill or tunnel sites for which this waiver from payment of the maintenance fees is requested are:

CLAIM OR SITE NAME	BLM RECORDATION SERIAL NUMBER
1. QBUG	360262
2.	
3.	
4.	
5.	
6.	
7.	
8.	
9.	
10.	

RECEIVED
 B.L.M. AZ STATE OFFICE
 2008 AUG 18 A 7:32
 PHOENIX, ARIZONA

The owner(s) (claimants) of the above mining claims and sites are:

JAY K QUAIFF
(Owner's Name - Please Print)
413 W WAHALLA LN
(Street or P.O. Box)
PHOENIX AZ 85027
(City) (State) (Zip Code)

Jay K Quai
(Owner's Signature)

RONALD G QUAIFF
(Owner's Name - Please Print)
10327 W MOHAWK LN
(Street or P.O. Box)
PEORIA AZ 85382
(City) (State) (Zip Code)

Ronald G Quai
(Owner's Signature)

PATRICIA L QUAIFF
(Owner's Name - Please Print)
10327 W MOHAWK LN
(Street or P.O. Box)
PHOENIX AZ 85382
(City) (State) (Zip Code)

Patricia L Quai
(Owner's Signature)

(Continued on page 2)

ENTERED INTO COMPUTER
9/17/08 AB

(Owner's Name - Please Print)	(Owner's Signature)		
(Street or P.O. Box)	(City)	(State)	(Zip Code)
(Owner's Name - Please Print)	(Owner's Signature)		
(Street or P.O. Box)	(City)	(State)	(Zip Code)
(Owner's Name - Please Print)	(Owner's Signature)		
(Street or P.O. Box)	(City)	(State)	(Zip Code)
(Owner's Name - Please Print)	(Owner's Signature)		
(Street or P.O. Box)	(City)	(State)	(Zip Code)

INSTRUCTIONS

- | | |
|--|---|
| <ol style="list-style-type: none"> 1. This certification is made under the provisions of § 1744 of Title 43 and § 28-28k of Title 30 of the United States Code; and the regulations thereunder (43 CFR Part 3830). 2. The claimant(s) must fill in the dates in paragraph 1 for the beginning and ending of the assessment year for which this waiver is sought. 3. The claimant(s) must fill in the date in paragraph 2 for the beginning of the assessment year for which this waiver is sought. 4. All claim and site names and Bureau of Land Management (BLM) serial numbers must be listed for the mining claims, mill sites, and tunnel sites for which the waiver is sought. 5. All owners of the mining claims, mill sites, and tunnel sites and their addresses must be given. 6. This waiver form must be signed by all the claimants or their designated agent, in original form. If an agent is designated, a notarized designation of agent, signed by all of the claimants with proper address given, must be submitted with this waiver. | <ol style="list-style-type: none"> 7. This form must be filed no later than September 1st for the upcoming assessment year in the BLM State Office where the mining claims or sites are recorded, or the waiver cannot be granted by the BLM. (Example: to obtain a waiver for the assessment year 2000, which begins at noon on September 1, 1999, you must qualify for and file for a waiver no later than September 1, 1999, in the proper BLM State Office). 8. For all mining claims which require assessment work, you must record an affidavit of labor on or before the December 30th immediately following the filing of this waiver. For all other mining claims or sites waived, you must record a notice of intent to hold on or before the December 30th immediately following the filing of this waiver. 9. Mill and tunnel sites may also be listed upon this waiver and be waived from payment of the maintenance fee. A notice of intent to hold for these sites is required to be filed by the December 30th following the filing of this waiver. |
|--|---|

NOTICE/BURDEN HOURS STATEMENT

The Privacy Act of 1974, *as amended*, and the regulation in 43 CFR 2.48(d) provide that you be furnished the following information in connection with the information required by this certification of waiver from rental fees.

AUTHORITY: 30 U.S.C. 28-28k; 43 U.S.C. 1201, 1457, 1740, and 1744; and 43 CFR 3830.

PRINCIPLE PURPOSE: This information is to be used to verify that the owner(s) (claimants) of a mining claim has complied with 30 U.S.C. 28f and is entitled to perform assessment work in lieu of paying the maintenance fee for the mining claims listed on this form.

ROUTINE USE: (1) Adjudication of the claimant(s) certification of waiver from paying the maintenance fee otherwise required by 30 U.S.C. 28f. (2) Disclosure may be made to appropriate Federal agencies when location is made within the agency's geographic area of responsibility. (3) Information from the record and/or the record will be transferred to the appropriate Federal, State, or local agency, or a member of the public in response to a specific request for pertinent information. (4) Information may also be provided to the Department of Justice or in a proceeding before a court or adjudicative body; or to Federal, State, local or foreign agencies when needed for enforcement of civil or criminal codes or applicable regulations concerning title rights upon the public land.

EFFECT OF NOT PROVIDING INFORMATION: Disclosure of this information is required by 30 U.S.C. 28f and 43 CFR Part 3830 for those qualified claimants wishing to take the small miner waiver allowed. Failure to supply the information required in this form to support the claimants certification of waiver from payment of the otherwise required maintenance fees will result in the waiver being disallowed and the mining claims subject to forfeiture by BLM under 30 U.S.C. 28i.

The Paperwork Reduction Act of 1995 requires us to inform you that:

This information is being collected to allow the BLM to determine if you qualify for a waiver from the payment of \$100 per mining claim or site maintenance fee established in 30 U.S.C. 28f and the implementing regulations at 43 CFR 3830. A response to this request is required in accordance with the statute to obtain your benefit.

BLM would like you to know that you do not have to respond to this, or any other, Federal agency-sponsored information collection unless it displays a currently valid OMB control number.

Public reporting burden for this form is estimated to average 8 minutes (0.133 hours) per response, including time to review instructions, gathering and maintaining data, and completing and reviewing the form. Direct comments regarding this burden estimate, or any other aspect of this form, to the U.S. Department of the Interior, Bureau of Land Management, (1004-0114) Bureau Information Collection Clearance Officer (WO-630), Mail Stop 401 LS, 1849 C St., N.W., Washington, D.C. 20240.

FOR OFFICIAL USE ONLY

RECEIVED
B.L.M. AZ STATE OFFICE
2008 AUG 18 A 7:32
PHOENIX, ARIZONA

When Recorded Return Document to:

JAY QUAlFE

413 W WAHALLA LN

PHOENIX AZ 85027

Check here is this is a change of address.

Telephone: 623-582-0052

E-mail address: _____

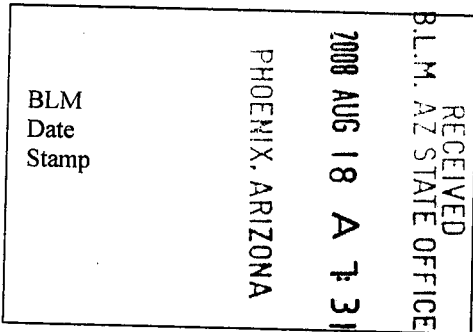
AFFIDAVIT OF PERFORMANCE OF ANNUAL WORK

1. State of Arizona, County of MARICOPA ss:

2. I (Name) JAY K QUAlFE

3. Reside at (Address) 413 W WAHALLA LN

City PHOENIX County MARICOPA



State AZ Zip 85027 being duly sworn, depose and say that I am a citizen of the United States, more than eighteen years of age, and that all of the facts set forth in this affidavit, subject to the provisions and penalties of 18 U.S.C. 1001 pertaining to the filing of false, fictitious, or fraudulent statements with the United States, are true and correct according to the best of my knowledge, information and belief.

4. Owner's name and address (If not shown in Items 1-3 above), _____

5. That I am personally acquainted with the mining claim(s). The work and improvements were made by and at the expense of the owner(s) of said claim(s). Said contiguous group of claims, listed on this document, are situated in the

HUMBUG (optional) Mining District; YAVAPAI County, Arizona.

Line No.	AMC NUMBER	CLAIM/SITE NAME	COUNTY RECORDER DATA (If available)	TWP	RNG	SEC
1	360262	QBUG		9N	1W	15
2						
3						
4						
5						
6						

ENTERED INTO COMPUTER

9/17/08 ab

AFFIDAVIT OF PERFORMANCE OF ANNUAL WORK – page 2

BLM
Date
Stamp

2008 AUG 18 A 7 31
PHOENIX, ARIZONA

RECEIVED
B.L.M. AZ STATE OFFICE

7						
8						
9						
10						

6. That between the dates starting at 12 o'clock noon on September 1, 20 07 and ending at 12 o'clock noon on September 1, 20 08 at least \$ 100 dollars worth of work and improvements were done and performed upon said claim(s) or upon one or more of a contiguous group of claims for the benefit of all, wholly or partly outside of a contiguous group of claims for the benefit of all, not including the location work.


7. That the following persons were employed to perform the work and improvements described herein: _____
JAY QUAIFFE, RONALD QUAIFFE, JOHN QUAIFFE

8. That the work and improvements performed were: EXCAVATING PITS, MOVING BOULDER,
SLUICING, PANNING, CONCENTRATING MATERIALS, REFILLING HOLES AND
RESTORING STREAMBED. GENERAL SITE CLEANUP AND MAINTENANCE

9. Dated: 8/14/08 Signature: [Signature]

SUBSCRIBED AND SWORN TO before me, a Notary Public, this 14th day of August 20 08

By: Jason M Ritzko
 Notary Public Jason M Ritzko
 My Commission Expires Oct. 25, 2011



Bureau of Land Management
 Arizona State Office
www.az.blm.gov

No. of Claims: 1 x \$10 = 10
 Check No.: 2181 Init. JMC
 Receipt No.: 1765026
 For BLM Use Only

United States Department of the Interior
 Bureau of Land Management
 BUSINESS & SUPPORT SVCS DIV
 ONE N CENTRAL AVE SUITE 800
 PHOENIX, AZ 85004 -4427
 Phone: (602) 417-9200

Receipt

No:

1765026

Transaction #: 1822629	
Date of Transaction: 08/19/2008	
CUSTOMER:	JAY K QUAIFE 413 W WAHALLA LN PHOENIX,AZ 85027

LINE #	QTY	DESCRIPTION	REMARKS	UNIT PRICE	TOTAL
1	1.00	LOCATABLE MINERALS / MINING CLAIMS-NOT NEW-UNADJUD,ONE AUTH NO. ONLY / MINING CLAIM MONEY RECEIVED (455) CASES: AMC360262/\$10.00	POL 2008/1 WAV	- n/a -	10.00
TOTAL:					\$10.00

PAYMENT INFORMATION					
1	AMOUNT:	\$10.00	POSTMARKED:	8/14/08 0:00	
	TYPE:	CHECK	RECEIVED:	08/18/2008	
	CHECK NO:	2181			
	NAME:	QUAIFE, JAY K 413 W WAHALLA LN PHOENIX AZ 85027			

REMARKS

This receipt was generated by the automated BLM Collections and Billing System and is a paper representation of a portion of the official electronic record contained therein.

167

FORM APPROVED
OMB NO. 1004-0114
Expires: December 31, 2006

MAINTENANCE FEE WAIVER CERTIFICATION

SEE INSTRUCTIONS ON REVERSE

AMC 360262

1. This small miner waiver is filed for the assessment year beginning at noon on September 1, 2007 and ending at noon on September 1, 2008.
2. The undersigned and all related parties owned ten or fewer mining claims, mill, or tunnel sites located and maintained on Federal lands in the United States of America on September 1, 2007.
3. The undersigned have performed the assessment work **required by law** for each mining claim listed **prior to filing this waiver** and understand that by filing this form; an affidavit of assessment work **must** be recorded by the December 30th following the filing of this waiver.
4. The undersigned understand that if the assessment work obligation has not yet come due under 30 U.S.C. 28 (for those claims in their first assessment year only); a notice of intent to hold reciting this condition **must** be recorded by the December 30th following the filing of this waiver.
5. The undersigned understand that mill and tunnel sites may also be listed upon this waiver and be waived from payment of the maintenance fee; and that a notice of intent to hold for these sites is required to be recorded by the December 30th immediately following the filing of this waiver.
6. The undersigned understand and acknowledge that pursuant to 43 U.S.C. 1212 and 18 U.S.C. 1001; the filing or recording of a false, fictitious, or fraudulent document with the Bureau of Land Management may result in a fine of up to \$250,000, a prison term not to exceed five years, or both.
7. The mining claims, mill or tunnel sites for which this waiver from payment of the maintenance fees is requested are:

CLAIM OR SITE NAME	BLM RECORDATION SERIAL NUMBER
1. QBUG	360262
2.	
3.	
4.	
5.	
6.	
7.	
8.	
9.	
10.	

The owner(s) (claimants) of the above mining claims and sites are:

JAY K QUAIFE
(Owner's Name - Please Print)
413 W WAHALLA LN
(Street or P.O. Box)
PHOENIX AZ 85027
(City) (State) (Zip Code)

JK Quai
(Owner's Signature)

RONALD G QUAIFE
(Owner's Name - Please Print)
10327 W MOHAWK LN
(Street or P.O. Box)
PEORIA AZ 85382
(City) (State) (Zip Code)

Ronald G. Quai
(Owner's Signature)

PATRICIA L QUAIFE
(Owner's Name - Please Print)
10327 W MOHAWK LN
(Street or P.O. Box)
PEORIA AZ 85382
(City) (State) (Zip Code)

Patricia L. Quai
(Owner's Signature)

(Continued on page 2)

ENTERED IN COMPUTER

1/52

(Owner's Name - Please Print)	(Owner's Signature)		
(Street or P.O. Box)	(City)	(State)	(Zip Code)
(Owner's Name - Please Print)	(Owner's Signature)		
(Street or P.O. Box)	(City)	(State)	(Zip Code)
(Owner's Name - Please Print)	(Owner's Signature)		
(Street or P.O. Box)	(City)	(State)	(Zip Code)
(Owner's Name - Please Print)	(Owner's Signature)		
(Street or P.O. Box)	(City)	(State)	(Zip Code)

INSTRUCTIONS

1. This certification is made under the provisions of § 1744 of Title 43 and § 28-28k of Title 30 of the United States Code; and the regulations thereunder (43 CFR Part 3830).
2. The claimant(s) **must** fill in the dates in paragraph 1 for the beginning and ending of the assessment year for which this waiver is sought.
3. The claimant(s) **must** fill in the date in paragraph 2 for the beginning of the assessment year for which this waiver is sought.
4. All claim and site names and Bureau of Land Management (BLM) serial numbers **must** be listed for the mining claims, mill sites, and tunnel sites for which the waiver is sought.
5. All owners of the mining claims, mill sites, and tunnel sites and their addresses **must** be given.
6. This waiver form **must** be signed by all the claimants or their designated agent, in original form. If an agent is designated, a notarized designation of agent, signed by all of the claimants with proper address given, **must** be submitted with this waiver.
7. This form **must** be filed no later than September 1st for the upcoming assessment year in the BLM State Office where the mining claims or sites are recorded, or the waiver cannot be granted by the BLM. (Example: to obtain a waiver for the assessment year 2000, which begins at noon on September 1, 1999, you **must** qualify for and file for a waiver no later than September 1, 1999, in the proper BLM State Office).
8. For all mining claims which require assessment work, you **must** record an affidavit of labor on or before the December 30th immediately following the filing of this waiver. For all other mining claims or sites waived, you must record a notice of intent to hold on or before the December 30th immediately following the filing of this waiver.
9. Mill and tunnel sites may also be listed upon this waiver and be waived from payment of the maintenance fee. A notice of intent to hold for these sites is required to be filed by the December 30th following the filing of this waiver.

NOTICE/BURDEN HOURS STATEMENT

The Privacy Act of 1974, *as amended*, and the regulation in 43 CFR 2.48(d) provide that you be furnished the following information in connection with the information required by this certification of waiver from rental fees.

AUTHORITY: 30 U.S.C. 28-28k; 43 U.S.C. 1201, 1457, 1740, and 1744; and 43 CFR 3830.

PRINCIPLE PURPOSE: This information is to be used to verify that the owner(s) (claimants) of a mining claim has complied with 30 U.S.C. 28f and is entitled to perform assessment work in lieu of paying the maintenance fee for the mining claims listed on this form.

ROUTINE USE: (1) Adjudication of the claimant(s) certification of waiver from paying the maintenance fee otherwise required by 30 U.S.C. 28f. (2) Disclosure may be made to appropriate Federal agencies when location is made within the agency's geographic area of responsibility. (3) Information from the record and/or the record will be transferred to the appropriate Federal, State, or local agency, or a member of the public in response to a specific request for pertinent information. (4) Information may also be provided to the Department of Justice or in a proceeding before a court or adjudicative body; or to Federal, State, local or foreign agencies when needed for enforcement of civil or criminal codes or applicable regulations concerning title rights upon the public land.

EFFECT OF NOT PROVIDING INFORMATION: Disclosure of this information is required by 30 U.S.C. 28f and 43 CFR Part 3830 for those qualified claimants wishing to take the small miner waiver allowed. Failure to supply the information required in this form to support the claimants certification of waiver from payment of the otherwise required maintenance fees will result in the waiver being disallowed and the mining claims subject to forfeiture by BLM under 30 U.S.C. 28i.

The Paperwork Reduction Act of 1995 requires us to inform you that:

This information is being collected to allow the BLM to determine if you qualify for a waiver from the payment of \$100 per mining claim or site maintenance fee established in 30 U.S.C. 28f and the implementing regulations at 43 CFR 3830. A response to this request is required in accordance with the statute to obtain your benefit.

BLM would like you to know that you do not have to respond to this, or any other, Federal agency-sponsored information collection unless it displays a currently valid OMB control number.

Public reporting burden for this form is estimated to average 8 minutes (0.133 hours) per response, including time to review instructions, gathering and maintaining data, and completing and reviewing the form. Direct comments regarding this burden estimate, or any other aspect of this form, to the U.S. Department of the Interior, Bureau of Land Management, (1004-0114) Bureau Information Collection Clearance Officer (WO-630), Mail Stop 401 LS, 1849 C St., N.W., Washington, D.C. 20240.

FOR OFFICIAL USE ONLY

PHOENIX, ARIZONA
 2007 AUG - 7 A 10: 54
 B.L.M. AZ STATE OFFICE
 RECEIVED

When Recorded Return Document to:

JAY QUAIFFE
413 W WAHALLA LN
PHOENIX AZ 85027

Check here is this is a change of address.

Telephone: 623-582-0052

E-mail address: KinionQ@aol.com

AMC 360262

AFFIDAVIT OF PERFORMANCE OF ANNUAL WORK

1. State of Arizona, County of MARICOPA ss:

2. I (Name) JAY K QUAIFFE

3. Reside at (Address) 413 W WAHALLA LN

City PHOENIX County MARICOPA

RECEIVED
B.L.M. AZ STATE OFFICE
2001 AUG - 7 A 10: 54
PHOENIX, ARIZONA
BLM
Date
Stamp

State AZ Zip 85027 being duly sworn, depose and say that I am a citizen of the United States, more than eighteen years of age, and that all of the facts set forth in this affidavit, subject to the provisions and penalties of 18 U.S.C. 1001 pertaining to the filing of false, fictitious, or fraudulent statements with the United States, are true and correct according to the best of my knowledge, information and belief.

4. Owner's name and address (If not shown in Items 1-3 above). _____

5. That I am personally acquainted with the mining claim(s). The work and improvements were made by and at the expense of the owner(s) of said claim(s). Said contiguous group of claims, listed on this document, are situated in the

HUMBUG (optional) Mining District; YAVAPAI County, Arizona.

Line No.	AMC NUMBER	CLAIM/SITE NAME	COUNTY RECORDER DATA (If available)	TWP	RNG	SEC
1	360262	QBUG		9N	1W	15
2						
3						
4						
5						
6						

RE 8/11/07
ENTERED IN COMPUTER

1/5c

AFFIDAVIT OF PERFORMANCE OF ANNUAL WORK – page 2

RECEIVED
BLM, AZ STATE OFFICE
PHOENIX, ARIZONA
2007 AUG - 7 A 10 54
BLM
Date
Stamp

7						
8						
9						
10						

6. That between the dates starting at 12 o'clock noon on September 1, 20 06 and ending at 12 o'clock noon on September 1, 20 07 at least \$ 100 dollars worth of work and improvements were done and performed upon said claim(s) or upon one or more of a contiguous group of claims for the benefit of all, wholly or partly outside of a contiguous group of claims for the benefit of all, not including the location work.


7. That the following persons were employed to perform the work and improvements described herein: JAY QUAlFE, RONALD QUAlFE, JOHN QUAlFE

8. That the work and improvements performed were: EXCAVATING PITS, MOVING BOULDERS, PANNING & SLUICKING, CONCENTRATING MATERIALS, REFILLING HOLES AND STORING ORIGINAL STREAMBED. GENERAL SITE CLEANUP AND MAINTENANCE

Dated: 8/7/2007 Signature: Jay K. Quai

SUBSCRIBED AND SWORN TO before me, a Notary Public, this 7 day of Aug 20 07

JAY K. QUAlFE
Notary Public Bonnie J. Quig Bonnie J. Quig
Commission Expires 5-31-08



Bureau of Land Management
Arizona State Office
www.az.blm.gov

No. of Claims: 1 x \$10 = 10.00
Check No.: CC Init. SC
Receipt No.: 1538116
For BLM Use Only

Form: MCF108
Revised Jan. 2006
Page 2 of 2

United States Department of the Interior
Bureau of Land Management
 BUSINESS & SUPPORT SVCS DIV
 ONE N CENTRAL AVE SUITE 800
 PHOENIX, AZ 85004 -4427
 Phone: (602) 417-9200

Receipt

No: 1538116

Transaction #: 1589379	
Date of Transaction: 08/07/2007	
CUSTOMER:	JAY K QUAIFE 413 W WALHALLA PHOENIX, AZ 85027

LINE #	QTY	DESCRIPTION	REMARKS	UNIT PRICE	TOTAL
1	1.00	LOCATABLE MINERALS / MINING CLAIMS-NOT NEW-UNADJUD, ONE AUTH NO. ONLY / MINING CLAIM MONEY RECEIVED (455) CASES: AMC360262/\$10.00	POL 2007 + WAIVER (1)	- n/a -	10.00
TOTAL:					\$10.00

PAYMENT INFORMATION			
NOTE: Items will appear on credit card statement as "Bureau of Land Management".			
1	AMOUNT:	\$10.00	POSTMARKED: N/A
	TYPE:	CREDIT CARD	RECEIVED: 08/07/2007
	NAME:	QUAIFE, JAY K 413 W WALHALLA PHOENIX AZ 85027	
	CARD NO:	XXXXXXXXXXXX5406	AUTH CODE: 075213
	NAME ON CARD:	JAY K QUAIFE	
	EXPIRES:	02/28/2009	
	SIGNATURE:		

REMARKS

This receipt was generated by the automated BLM Collections and Billing System and is a paper representation of a portion of the official electronic record contained therein.

UNITED STATES
DEPARTMENT OF THE INTERIOR
BUREAU OF LAND MANAGEMENT

MAINTENANCE FEE WAIVER CERTIFICATION

SEE INSTRUCTIONS ON NEXT PAGE

257

FORM APPROVED
OMB NO. 1004-0114
Expires: November 30, 2003

AMC 360262

- This small miner waiver is filed for the assessment year beginning at noon on September 1, 2006 and ending at noon on September 1, 2007.
- The undersigned and all related parties owned ten or fewer mining claims, mill, or tunnel sites located and maintained on Federal lands in the United States of America on September 1, 2006.
- The undersigned have performed the assessment work **required by law** for each mining claim listed **prior to filing this waiver** and understand that by filing this form; an affidavit of assessment work **must** be recorded by the December 30th following the filing of this waiver.
- The undersigned understand that if the assessment work obligation has not yet come due under 30 U.S.C. 28 (for those claims in their first assessment year only); a notice of intent to hold reciting this condition **must** be recorded by the December 30th following the filing of this waiver.
- The undersigned understand that mill and tunnel sites may also be listed upon this waiver and be waived from payment of the maintenance fee; and that a notice of intent to hold for these sites is required to be recorded by the December 30th immediately following the filing of this waiver.
- The undersigned understand and acknowledge that pursuant to 43 U.S.C. 1212 and 18 U.S.C. 1001; the filing or recording of a false, fictitious, or fraudulent document with the Bureau of Land Management may result in a fine of up to \$250,000, a prison term not to exceed five years, or both.
- The mining claims, mill or tunnel sites for which this waiver from payment of the maintenance fees is requested are:

CLAIM OR SITE NAME	BLM RECORDATION SERIAL NUMBER
1. QBUG	360262
2.	
3.	
4.	
5.	
6.	
7.	
8.	
9.	
10.	

RECEIVED
 B.L.M. AZ STATE OFFICE
 2006 AUG 21 A 11:52
 PHOENIX, ARIZONA

The owner(s) (claimants) of the above mining claims and sites are:

JAY K QUAIFF
 (Owner's Name - Please Print)
 413 W WAHALLA LN
 (Street or P.O. Box)
 PHOENIX AZ 85027
 (City) (State) (Zip Code)

JK Quiff
 (Owner's Signature)

RONALD G. QUAIFF
 (Owner's Name - Please Print)
 10327 W MOHAWK LN
 (Street or P.O. Box)
 PEORIA AZ 85382
 (City) (State) (Zip Code)

Ronald G. Quiff
 (Owner's Signature)

PATRICIA L. QUAIFF
 (Owner's Name - Please Print)
 10327 W. MOHAWK LANE
 (Street or P.O. Box)
 Peoria AZ 85382
 (City) (State) (Zip Code)

Patricia L. Quiff
 (Owner's Signature)

ENTERED IN COMPUTER

RE 8/24/06

1/5c

(Owner's Name - Please Print)	(Owner's Signature)		
(Street or P.O. Box)	(City)	(State)	(Zip Code)
(Owner's Name - Please Print)	(Owner's Signature)		
(Street or P.O. Box)	(City)	(State)	(Zip Code)
(Owner's Name - Please Print)	(Owner's Signature)		
(Street or P.O. Box)	(City)	(State)	(Zip Code)
(Owner's Name - Please Print)	(Owner's Signature)		
(Street or P.O. Box)	(City)	(State)	(Zip Code)

INSTRUCTIONS

1. This certification is made under the provisions of § 1744 of Title 43 and § 28-28k of Title 30 of the United States Code; and the regulations thereunder (43 CFR Part 3830).
2. The claimant(s) **must** fill in the dates in paragraph 1 for the beginning and ending of the assessment year for which this waiver is sought.
3. The claimant(s) **must** fill in the date in paragraph 2 for the beginning of the assessment year for which this waiver is sought.
4. All claim and site names and Bureau of Land Management (BLM) serial numbers **must** be listed for the mining claims, mill sites, and tunnel sites for which the waiver is sought.
5. All owners of the mining claims, mill sites, and tunnel sites and their addresses **must** be given.
6. This waiver form **must** be signed by all the claimants or their designated agent, in original form. If an agent is designated, a notarized designation of agent, signed by all of the claimants with proper address given, **must** be submitted with this waiver.
7. This form **must** be filed no later than September 1st for the upcoming assessment year in the BLM State Office where the mining claims or sites are recorded, or the waiver cannot be granted by the BLM. (Example: to obtain a waiver for the assessment year 2000, which begins at noon on September 1, 1999, you **must** qualify for and file for a waiver no later than September 1, 1999 in the proper BLM State Office).
8. For all mining claims which require assessment work, you **must** record an affidavit of labor on or before the December 30th immediately following the filing of this waiver. For all other mining claims or sites waived, you **must** record a notice of intent to hold on or before the December 30th immediately following the filing of this waiver.
9. Mill and tunnel sites may also be listed upon this waiver and be waived from payment of the maintenance fee. A notice of intent to hold for these sites is required to be filed by the December 30th following the filing of this waiver.

NOTICE/BURDEN HOURS STATEMENT

The Privacy Act of 1974 and the regulations in 43 CFR 2.48(d) provide that you be furnished the following information in connection with the information required by this certification of waiver from rental fees.

AUTHORITY: 30 U.S.C. 28-28k; 43 U.S.C. 1201, 1457, 1740, and 1744; and 43 CFR 3830.

PRINCIPLE PURPOSE: This information is to be used to verify that the owner(s) (claimants) of a mining claim has complied with 30 U.S.C. 28f and is entitled to perform assessment work in lieu of paying the maintenance fee for the mining claims listed on this form.

ROUTINE USE: (1) Adjudication of the claimant(s) certification of waiver from paying the maintenance fee otherwise required by 30 U.S.C. 28f. (2) Disclosure may be made to appropriate Federal agencies when location is made within the agency's geographic area of responsibility. (3) Information from the record and/or the record will be transferred to the appropriate Federal, State, or local agency, or a member of the public in response to a specific request for pertinent information. (4) Information may also be provided to the Department of Justice or in a proceeding before a court or adjudicative body; or to Federal, State, local or foreign agencies when needed for enforcement of civil or criminal codes or applicable regulations concerning title rights upon the public land.

EFFECT OF NOT PROVIDING INFORMATION: Disclosure of this information is required by 30 U.S.C. 28f and 43 CFR Part 3830 for those qualified claimants wishing to take the small miner waiver allowed. Failure to supply the information required in this form to support the claimants certification of waiver from payment of the otherwise required maintenance fees will result in the waiver being disallowed and the mining claims subject to forfeiture by BLM under 30 U.S.C. 28i.

The Paperwork Reduction Act of 1995 requires us to inform you that:

This information is being collected to allow the BLM to determine if you qualify for a waiver from the payment of \$100 per mining claim or site maintenance fee established in 30 U.S.C. 28f and the implementing regulations at 43 CFR 3830. A response to this request is required in accordance with the statute to obtain your benefit.

BLM would like you to know that you do not have to respond to this, or any other, Federal agency-sponsored information collection unless it displays a currently valid OMB control number.

Public reporting burden for this form is estimated to average 8 minutes (0.133 hours) per response, including time to review instructions, gathering and maintaining data, and completing and reviewing the form. Direct comments regarding this burden estimate, or any other aspect of this form, to the U.S. Department of the Interior, Bureau of Land Management (1004-0114), Bureau Information Collection Clearance Officer (WO-630), Mail Stop 401 LS, 1849 C St., N.W., Washington, D.C. 20240.

PHOENIX, ARIZONA
 RECEIVED
 B.L.M. AZ STATE OFFICE
 2009 AUG 21 A 11:52
 FOR OFFICIAL USE ONLY

When Recorded Return Document to:

JAY QUAIFE
413 W WAHALLA LN
PHOENIX AZ 85027

Check here is this is a change of address.

Telephone: 623-582-0052

E-mail address: Kiniong@aol.com

AMC 360262

AFFIDAVIT OF PERFORMANCE OF ANNUAL WORK

1. State of Arizona, County of MARICOPA ss:

2. I (Name) JAY K QUAIFE

3. Reside at (Address) 413 W WAHALLA LN

City PHOENIX County MARICOPA

RECEIVED
B.L.M. AZ STATE OFFICE
2006 AUG 21 A 11:52
PHOENIX, ARIZONA
BLM
Date
Stamp

State AZ Zip 85027 being duly sworn, depose and say that I am a citizen of the United States, more than eighteen years of age, and that all of the facts set forth in this affidavit, subject to the provisions and penalties of 18 U.S.C. 1001 pertaining to the filing of false, fictitious, or fraudulent statements with the United States, are true and correct according to the best of my knowledge, information and belief.

4. Owner's name and address (If not shown in Items 1-3 above). _____

5. That I am personally acquainted with the mining claim(s). The work and improvements were made by and at the expense of the owner(s) of said claim(s). Said contiguous group of claims, listed on this document, are situated in the

HUMBUG (optional) Mining District; YAVAPAI County, Arizona.

Line No.	AMC NUMBER	CLAIM/SITE NAME	COUNTY RECORDER DATA (If available)	TWP	RNG	SEC
1	360262	Q BUG		9N	1W	15
2						
3						
4						
5						
6						

Form: MCF108
Revised Jan. 2006
Page 1 of 2

ENTERED IN COMPUTER
RE 8/28/06

BLM
Date
Stamp

7						
8						
9						
10						

6. That between the dates starting at 12 o'clock noon on September 1, 2005 and ending at 12 o'clock noon on September 1, 2006 at least \$ 100 dollars worth of work and improvements were done and performed upon said claim(s) or upon one or more of a contiguous group of claims for the benefit of all, wholly or partly outside of a contiguous group of claims for the benefit of all, not including the location work.

7. That the following persons were employed to perform the work and improvements described herein: _____
JAY QUAlFE, RONALD QUAlFE

8. That the work and improvements performed were: EXCAVATING PITS, MOVING BOULDERS, SLICING, CONCENTRATING MATERIALS, REFILLING AND RESTORING ORIGINAL STREAMBED. GENERAL SITE CLEANUP AND MAINTENANCE

9. Dated: 8/8/06 Signature: [Signature]

SUBSCRIBED AND SWORN TO before me, a Notary Public, this 8th day of Aug 2006

By: Jay Quafe
Notary Public Krystal Wade
My Commission Expires 5/19/07



Bureau of Land Management
Arizona State Office
www.az.blm.gov



No. of Claims: _____ x \$10 = _____
Check No.: _____ Init. _____
Receipt No.: _____
For BLM Use Only

Form: MCF108
Revised Jan. 2006
Page 2 of 2

United States Department of the Interior
Bureau of Land Management
 BUSINESS & SUPPORT SVCS DIV
 ONE N CENTRAL AVE
 PHOENIX, AZ 85004 -2203
 Phone: (602) 417-9200

Receipt

No: 1339315

Transaction #: 1384492	
Date of Transaction: 08/21/2006	
CUSTOMER:	JAY K QUAIFE 413 W WALHALLA PHOENIX,AZ 85027

LINE #	QTY	DESCRIPTION	REMARKS	UNIT PRICE	TOTAL
1	1.00	LOCATABLE MINERALS / MINING CLAIMS-NOT NEW-UNADJUD,ONE AUTH NO. ONLY / MINING CLAIM MONEY RECEIVED (455) CASES: AMC360262/\$10.00	POL 2006 (1)	- n/a -	10.00
TOTAL:					\$10.00

PAYMENT INFORMATION					
1	AMOUNT:	\$10.00	POSTMARKED:	N/A	
	TYPE:	CASH	RECEIVED:	08/21/2006	
	NAME:	QUAIFE, JAY K 413 W WALHALLA PHOENIX AZ 85027			

REMARKS

This receipt was generated by the automated BLM Collections and Billing System and is a paper representation of a portion of the official electronic record contained therein.

506

Amc 360262

Form 3830-2
(February 2003)

UNITED STATES
DEPARTMENT OF THE INTERIOR
BUREAU OF LAND MANAGEMENT

MAINTENANCE FEE WAIVER CERTIFICATION

FORM APPROVED
OMB NO. 1004-0114
Expires: November 30, 2003

TR

SEE INSTRUCTIONS ON NEXT PAGE

1. This small miner waiver is filed for the assessment year beginning at noon on September 1, 2005 and ending at noon on September 1, 2006.
2. The undersigned and all related parties owned ten or fewer mining claims, mill, or tunnel sites located and maintained on Federal lands in the United States of America on September 1, 2005.
3. The undersigned have performed the assessment work **required by law** for each mining claim listed **prior to filing this waiver** and understand that by filing this form; an affidavit of assessment work **must** be recorded by the December 30th following the filing of this waiver.
4. The undersigned understand that if the assessment work obligation has not yet come due under 30 U.S.C. 28 (for those claims in their first assessment year only); a notice of intent to hold reciting this condition **must** be recorded by the December 30th following the filing of this waiver.
5. The undersigned understand that mill and tunnel sites may also be listed upon this waiver and be waived from payment of the maintenance fee; and that a notice of intent to hold for these sites is required to be recorded by the December 30th immediately following the filing of this waiver.
6. The undersigned understand and acknowledge that pursuant to 43 U.S.C. 1212 and 18 U.S.C. 1001; the filing or recording of a false, fictitious, or fraudulent document with the Bureau of Land Management may result in a fine of up to \$250,000, a prison term not to exceed five years, or both.
7. The mining claims, mill or tunnel sites for which this waiver from payment of the maintenance fees is requested are:

CLAIM OR SITE NAME	BLM RECORDATION SERIAL NUMBER
1. QBUG	360262
2.	
3.	
4.	
5.	
6.	
7.	
8.	
9.	
10.	

The owner(s) (claimants) of the above mining claims and sites are:

JAY K QUARFE

(Owner's Name - Please Print)

413 W WAHALLA LN

(Street or P.O. Box)

PHOENIX

(City)

AZ

(State)

85027

(Zip Code)

JK Quarfe

(Owner's Signature)

RONALD G. QUARFE

(Owner's Name - Please Print)

10327 W. MOHAWK LN

(Street or P.O. Box)

PEORIA

(City)

AZ

(State)

85032

(Zip Code)

Ronald G. Quarfe

(Owner's Signature)

PATRICIA L. QUARFE

(Owner's Name - Please Print)

10327 W. MOHAWK LANE

(Street or P.O. Box)

Peoria

(City)

AZ

(State)

85382

(Zip Code)

Patricia L. Quarfe

(Owner's Signature)

ENTERED IN COMPUTER
MTH

(Continued on next page)

(Owner's Name - Please Print)	(Owner's Signature)		
(Street or P.O. Box)	(City)	(State)	(Zip Code)
(Owner's Name - Please Print)	(Owner's Signature)		
(Street or P.O. Box)	(City)	(State)	(Zip Code)
(Owner's Name - Please Print)	(Owner's Signature)		
(Street or P.O. Box)	(City)	(State)	(Zip Code)
(Owner's Name - Please Print)	(Owner's Signature)		
(Street or P.O. Box)	(City)	(State)	(Zip Code)

INSTRUCTIONS

1. This certification is made under the provisions of § 1744 of Title 43 and § 28-28k of Title 30 of the United States Code; and the regulations thereunder (43 CFR Part 3830).
2. The claimant(s) **must** fill in the dates in paragraph 1 for the beginning and ending of the assessment year for which this waiver is sought.
3. The claimant(s) **must** fill in the date in paragraph 2 for the beginning of the assessment year for which this waiver is sought.
4. All claim and site names and Bureau of Land Management (BLM) serial numbers **must** be listed for the mining claims, mill sites, and tunnel sites for which the waiver is sought.
5. All owners of the mining claims, mill sites, and tunnel sites and their addresses **must** be given.
6. This waiver form **must** be signed by all the claimants or their designated agent, in original form. If an agent is designated, a notarized designation of agent, signed by all of the claimants with proper address given, **must** be submitted with this waiver.
7. This form **must** be filed no later than September 1st for the upcoming assessment year in the BLM State Office where the mining claims or sites are recorded, or the waiver cannot be granted by the BLM. (Example: to obtain a waiver for the assessment year 2000, which begins at noon on September 1, 1999, you **must** qualify for and file for a waiver no later than September 1, 1999 in the proper BLM State Office).
8. For all mining claims which require assessment work, you **must** record an affidavit of labor on or before the December 30th immediately following the filing of this waiver. For all other mining claims or sites waived, you **must** record a notice of intent to hold on or before the December 30th immediately following the filing of this waiver.
9. Mill and tunnel sites may also be listed upon this waiver and be waived from payment of the maintenance fee. A notice of intent to hold for these sites is required to be filed by the December 30th following the filing of this waiver.

NOTICE/BURDEN HOURS STATEMENT

The Privacy Act of 1974 and the regulations in 43 CFR 2.48(d) provide that you be furnished the following information in connection with the information required by this certification of waiver from rental fees.

AUTHORITY: 30 U.S.C. 28-28k; 43 U.S.C. 1201, 1457, 1740, and 1744; and 43 CFR 3830.

PRINCIPLE PURPOSE: This information is to be used to verify that the owner(s) (claimants) of a mining claim has complied with 30 U.S.C. 28f and is entitled to perform assessment work in lieu of paying the maintenance fee for the mining claims listed on this form.

ROUTINE USE: (1) Adjudication of the claimant(s) certification of waiver from paying the maintenance fee otherwise required by 30 U.S.C. 28f. (2) Disclosure may be made to appropriate Federal agencies when location is made within the agency's geographic area of responsibility. (3) Information from the record and/or the record will be transferred to the appropriate Federal, State, or local agency, or a member of the public in response to a specific request for pertinent information. (4) Information may also be provided to the Department of Justice or in a proceeding before a court or adjudicative body; or to Federal, State, local or foreign agencies when needed for enforcement of civil or criminal codes or applicable regulations concerning title rights upon the public land.

EFFECT OF NOT PROVIDING INFORMATION: Disclosure of this information is required by 30 U.S.C. 28f and 43 CFR Part 3830 for those qualified claimants wishing to take the small miner waiver allowed. Failure to supply the information required in this form to support the claimants certification of waiver from payment of the otherwise required maintenance fees will result in the waiver being disallowed and the mining claims subject to forfeiture by BLM under 30 U.S.C. 28i.

The Paperwork Reduction Act of 1995 requires us to inform you that:

This information is being collected to allow the BLM to determine if you qualify for a waiver from the payment of \$100 per mining claim or site maintenance fee established in 30 U.S.C. 28f and the implementing regulations at 43 CFR 3830. A response to this request is required in accordance with the statute to obtain your benefit.

BLM would like you to know that you do not have to respond to this, or any other, Federal agency-sponsored information collection unless it displays a currently valid OMB control number.

Public reporting burden for this form is estimated to average 8 minutes (0.133 hours) per response, including time to review instructions, gathering and maintaining data, and completing and reviewing the form. Direct comments regarding this burden estimate, or any other aspect of this form, to the U.S. Department of the Interior, Bureau of Land Management (1004-0114), Bureau Information Collection Clearance Officer (WO-630), Mail Stop 401 LS, 1849 C St., N.W., Washington, D.C. 20240.

PHOENIX, ARIZONA


FOR OFFICIAL USE ONLY
2005 AUG - 2 11:04

RECEIVED
B.L.M. AZ STATE OFFICE

Return Document to:

JAY QUARRE
413 W WAHALLA LN
PHOENIX AZ 85027

Telephone: 623-582-0052



SELECT ONLY ONE:

AFFIDAVIT OF PERFORMANCE OF ANNUAL WORK. Also fill in Items 1 through 9 on the reverse side of this document.

NOTICE OF INTENTION TO HOLD. I intend to hold the claims(s)/site(s) listed below for the calendar year 20___. Also fill in Items 1 through 4 and Item 9 on the reverse side of this document.

AMC NUMBER	CLAIM/SITE NAME	COUNTY RECORDER DATA	SEC	TWP	RNG
360262	QBUG		15	9N	1W

BLM requires a \$5 nonrefundable service charge for each mining claim, mill site or tunnel site payable on or before December 30th (not the 31st). Mail to:

Bureau of Land Management
222 North Central Avenue
Phoenix, Arizona 85004-2203
602-417-9200
www.az.blm.gov

ENTERED IN COMPUTER
mt

NO. OF CLAIMS 1 X \$5 = \$5
CHECK NO. Cash INIT TD
BLM USE ONLY # 1120257

Notices of Intention to Hold are for mill sites, tunnel sites or mining claims where assessment work has not been done, regardless of whether the annual assessment has been suspended, deferred, or not yet accrued. The filing of a Notice of Intention to Hold shall not relieve the owner of complying with Federal and State laws pertaining to the performance of annual assessment work. Notices of Intention to Hold for mill sites or tunnel sites need not be county recorded. For mining claims the form filed with the Bureau of Land Management must be identical to the one that was or will be filed with the County. All claims listed on a single affidavit must be contiguous.

Evidence of Annual Assessment Work or a Notice of Intention to Hold must be filed each calendar year following the calendar year in which the claim/site was located.

1. State of Arizona, County of MARICOPA ss:

2. I, (Name) JAY K QUAIFE

3. Reside at (Address) 413 W WAHALLA LN

City PHOENIX, County MARICOPA, State ARIZONA Zip 85027 being duly sworn, depose and say that I am a citizen of the United States, more than eighteen years of age, that all of the facts set forth in this affidavit/notice, subject to the provisions and penalties of 18 U.S.C. 1001 pertaining to the filing of false, fictitious, or fraudulent statements with the United States, are true and correct according to the best of my knowledge, information and belief.

4. Owner's name and address (If not shown in Items 1-3 above). SAME

5. That I am personally acquainted with the mining claim(s). The work and improvements were made by and at the expense of the owner(s) of said claim(s). Said contiguous group of claims, listed on the reverse side of this document, are situated in the HUMBUG Mining District, YAVAPAI County, Arizona.

6. That between the dates starting at 12 o'clock noon on September 1, 2004 and ending at 12 o'clock noon on September 1, 2005 at least \$ 100 dollars worth of work and improvements were done and performed upon said claim(s) or upon one or more of a contiguous group of claims for the benefit of all, wholly or partly outside of a contiguous group of claims for the benefit of all, not including the location work.

7. That the following persons were employed to perform the work and improvements described herein: _____

JAY QUAIFE, RONALD QUAIFE

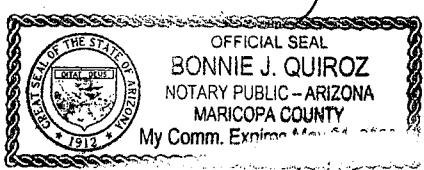
8. That the work and improvements performed were: EXCAVATING PITS, MOVING BOULDERS AND DEBRIS, REFILLING AND RESTORING EXISTING STREAMBED, GENERAL SITE CLEANUP AND MAINTENANCE

9. Dated: 8/2/05 Signature: JK Quai

SUBSCRIBED AND SWORN TO before me, a Notary Public, this 2 day of Aug 20 05

By: Bonnie J Quiroz
Notary Public Bonnie J. Quiroz

MY COMMISSION EXPIRES 5-31-08



PRIVACY ACT STATEMENT - This information is being collected pursuant to 30 U.S.C. 28, 43 CFR 3833.2, and ARS 27-208, in compliance with the laws of the USDI, Bureau of Land Management, and the State of Arizona. The purpose of this collection is to facilitate processing of claims or applications. This form is covered by Privacy Act Notice #INTERIOR/LLM-32 and is subject to the routine uses stated in that notice. Privacy Act Notice #INTERIOR/LLM-32 is available at the BLM Arizona State Office. This form may be locally reproduced. AZ-3833-2 (12/2003)

United States Department of the Interior
Bureau of Land Management
 BUSINESS & SUPPORT SVCS DIV
 222 N CENTRAL AVE
 PHOENIX, AZ 85004 -2203
 Phone: (602) 417-9200

Receipt	
No:	1120257

Transaction #: 1159155
Date of Transaction: 08/02/2005
CUSTOMER: JAY QUAIFE 413 W WAHALLA LN PHOENIX, AZ 85027

LINE #	QTY	DESCRIPTION	REMARKS	UNIT PRICE	TOTAL
1	1.00	LOCATABLE MINERALS / MINING CLAIMS-NOT NEW-UNADJUD, ONE AUTH NO. ONLY / MINING CLAIM MONEY RECEIVED (455) CASES: AMC360262/\$5.00	POL 2005/1 WAV	- n/a -	5.00
TOTAL:					\$5.00

PAYMENT INFORMATION			
1	AMOUNT:	\$5.00	POSTMARKED: N/A
	TYPE:	CASH	RECEIVED: 08/02/2005
	NAME:	QUAIFE, JAY 413 W WAHALLA LN PHOENIX AZ 85027	

REMARKS

This receipt was generated by the automated BLM Collections and Billing System and is a paper representation of a portion of the official electronic record contained therein.

Return Document to:

JAY K QUAlFE

413 W WAHALLA LN

PHOENIX AZ 85027

Telephone: 623-582-0052

A3850-1(NOV.2001)

No. of Claims: 1 x \$5 = 5.00
Receipt No.: 915246 Check No.: 0056
Init: [Signature]

FOR BLM USE ONLY

AFFIDAVIT OF PERFORMANCE OF ANNUAL WORK. Also fill in Items 1 through 9 and the reverse side of this document.

NOTICE OF INTENTION TO HOLD. I intend to hold the claims(s)/site(s) listed on the reverse side of this document for the calendar year 20____. Also fill in Items 1 through 4 and Item 9.

Notices of Intention to Hold are for mill sites and tunnel sites or for mining claims when assessment work has not been done, regardless of whether the annual assessment has been suspended, deferred, or not yet accrued. The filing of a Notice of Intention to Hold shall not relieve the owner of complying with federal and state laws pertaining to the performance of annual assessment work. Notices of Intention to Hold for mill sites or tunnel sites need not be county recorded. For mining claims the form filed with the Bureau of Land Management (BLM) must be identical to the one that was or will be filed with the county.

Evidence of Annual Assessment Work or a Notice of Intention to Hold must be filed each calendar year following the calendar year in which the claim/site was located. **All claims listed on a single affidavit must be contiguous.**

1. State of Arizona, County of MARICOPA ss:

2. I, (Name) JAY K QUAlFE

3. Reside at (Address) 413 W WAHALLA LN
City PHOENIX, County MARICOPA, State AZ Zip 85027

being duly sworn, deposes and says that he/she is a citizen of the United States, more than eighteen years of age, that all of the facts set forth in this affidavit/notice, subject to the provisions and penalties of 18 U.S.C. 1001 pertaining to the filing of false, fictitious, or fraudulent statements with the United States, are true and correct according to the best of my knowledge, information and belief.

4. Owner's name and address (If not shown in Items 1-3 above). **Check here if this is a change of address.**
SAME AS ABOVE

5. That I am personally acquainted with the mining claim(s). The work and improvements were made by and at the expense of the owner(s) of said claim(s). Said contiguous group of claims, listed on the reverse side of this document, are situated in the HUMBUG Mining District, YAVAPAI County, Arizona.

6. That between the dates starting at 12 o'clock noon on September 1, 2003 and ending at 12 o'clock noon on September 1, 2004 at least \$ 100 Dollars worth of work and improvements were done and performed upon said claim(s) or upon one or more of a contiguous group of claims for the benefit of all, or wholly or partly outside of a contiguous group of claims for the benefit of all, not including the location work.


7. That the following persons were employed to perform the work and improvements described herein: JAY QUAlFE,
RONALD QUAlFE, JOHN QUAlFE

ENTERED IN COMPUTER

8/5/04 MTH

8. That the work and improvements performed were: EXCAVATING PITS, SLUICING, PANNING, MOVING BOULDERS, REFILLING PITS AND RESTORING STREAMBED, GENERAL SITE CLEANUP AND TRAIL MAINTENANCE

9. Dated: 7-11-04 Signature: [Signature]
 SUBSCRIBED AND SWORN TO before me, a Notary Public, this 11 day of July, 2004
 by Paula E. Jones
 Notary Public Maricopa County
 MY COMMISSION EXPIRES March 1, 2005



If the claims/sites have consecutive BLM numbers and are in the same Township, Range and Section(s) they may be listed as follows:

Sample 1 - 10	A MC 19640 - 49	Dkt/Pg 1025/1-10 Recording #9106173-82	4N	20W	36
<u>Claim/Site Name</u>	<u>Serial Number</u>	<u>Dkt/Pg or Record # of Orig Location Notice</u>	<u>TWN SHP</u>	<u>RNG</u>	<u>SEC(S)</u>
<u>QBUG</u>	<u>360262</u>		<u>9N</u>	<u>1W</u>	<u>15</u>

BLM requires a \$5 nonrefundable service charge for each mining claim, mill site or tunnel site payable on or before December 30th (not the 31st). Mail to:

Bureau of Land Management
 222 North Central Avenue
 Phoenix, Arizona 85004-2203
 602-417-9200
 www.az.blm.gov

This form is for the purpose of complying with the laws of the United States Department of the Interior, Bureau of Land Management and the State of Arizona pertaining to assessment work and/or notice of intention to hold. 30 U.S.C. 28, 43 CFR 3833.2, ARS 27-208. Subject to Paperwork Reduction Act and Privacy Act statements available at the BLM AZ State Office. This form is not copyrighted. It may be reproduced without permission.

PHOENIX, ARIZONA

2004 JUL 26 P 12:03

RECEIVED

BLM AZ STATE OFFICE

BLM Date Stamp

United States Department of the Interior
Bureau of Land Management
 BUSINESS & SUPPORT SVCS DIV
 222 N CENTRAL AVE
 PHOENIX, AZ 85004 -2203
 Phone: (602) 417-9200

Receipt	
No:	915246

Transaction #: 949182
Date of Transaction: 07/26/2004
CUSTOMER: JAY K QUAIFE 413 W WAHALLA LANE PHOENIX, AZ 85027

LINE #	QTY	DESCRIPTION	REMARKS	UNIT PRICE	TOTAL
1	1.00	LOCATABLE MINERALS / MINING CLAIMS-NOT NEW-UNADJUD, ONE AUTH NO. ONLY / MINING CLAIM MONEY RECEIVED (455) CASES: AMC360262/\$5.00	POL 2004 (1)	- n/a -	5.00
TOTAL:					\$5.00

PAYMENT INFORMATION			
1	AMOUNT:	\$5.00	POSTMARKED: N/A
	TYPE:	CASH	RECEIVED: 07/26/2004
	NAME:	QUAIFE, JAY K 413 W WAHALLA LANE PHOENIX AZ 85027	

REMARKS
WAIVER FILED WITH THE POL

This receipt was generated by the automated BLM Collections and Billing System and is a paper representation of a portion of the official electronic record contained therein.

UNITED STATES
DEPARTMENT OF THE INTERIOR
BUREAU OF LAND MANAGEMENT

MAINTENANCE FEE WAIVER CERTIFICATION

SEE INSTRUCTIONS ON NEXT PAGE

83

Q
188

FORM APPROVED
OMB NO. 1004-0114
Expires: November 30, 2003

AMC 360262

- This small miner waiver is filed for the assessment year beginning at noon on September 1, 2004 and ending at noon on September 1, 2005.
- The undersigned and all related parties owned ten or fewer mining claims, mill, or tunnel sites located and maintained on Federal lands in the United States of America on September 1, 2004.
- The undersigned have performed the assessment work **required by law** for each mining claim listed **prior to filing this waiver** and understand that by filing this form; an affidavit of assessment work **must** be recorded by the December 30th following the filing of this waiver.
- The undersigned understand that if the assessment work obligation has not yet come due under 30 U.S.C. 28 (for those claims in their first assessment year only); a notice of intent to hold reciting this condition **must** be recorded by the December 30th following the filing of this waiver.
- The undersigned understand that mill and tunnel sites may also be listed upon this waiver and be waived from payment of the maintenance fee; and that a notice of intent to hold for these sites is required to be recorded by the December 30th immediately following the filing of this waiver.
- The undersigned understand and acknowledge that pursuant to 43 U.S.C. 1212 and 18 U.S.C. 1001; the filing or recording of a false, fictitious, or fraudulent document with the Bureau of Land Management may result in a fine of up to \$250,000, a prison term not to exceed five years, or both.
- The mining claims, mill or tunnel sites for which this waiver from payment of the maintenance fees is requested are:

CLAIM OR SITE NAME	BLM RECORDATION SERIAL NUMBER
1. QBUG	360262
2.	
3.	
4.	
5.	
6.	
7.	
8.	
9.	
10.	

The owner(s) (claimants) of the above mining claims and sites are:

JAY K QUAIFFE

(Owner's Name - Please Print)

413 W WAHALLA LN

(Street or P.O. Box)

PHOENIX

(City)

AZ

(State)

85027

(Zip Code)

JK QuaiFFE

(Owner's Signature)

RONALD G. QUAIFFE

(Owner's Name - Please Print)

10327 W. MOHAWK LN

(Street or P.O. Box)

PEORIA

(City)

AZ

(State)

85032

(Zip Code)

Ronald G. QuaiFFE

(Owner's Signature)

PATRICIA L. QUAIFFE

(Owner's Name - Please Print)

10327 W. MOHAWK LANE

(Street or P.O. Box)

Peoria

(City)

AZ

(State)

85382

(Zip Code)

Patricia L. QuaiFFE

(Owner's Signature)

(Continued on next page)

ENTERED IN COMPUTER

8/5/04 MCH

(Owner's Name - Please Print)	(Owner's Signature)		
(Street or P.O. Box)	(City)	(State)	(Zip Code)
(Owner's Name - Please Print)	(Owner's Signature)		
(Street or P.O. Box)	(City)	(State)	(Zip Code)
(Owner's Name - Please Print)	(Owner's Signature)		
(Street or P.O. Box)	(City)	(State)	(Zip Code)
(Owner's Name - Please Print)	(Owner's Signature)		
(Street or P.O. Box)	(City)	(State)	(Zip Code)

INSTRUCTIONS

1. This certification is made under the provisions of § 1744 of Title 43 and § 28-28k of Title 30 of the United States Code; and the regulations thereunder (43 CFR Part 3830).
2. The claimant(s) **must** fill in the dates in paragraph 1 for the beginning and ending of the assessment year for which this waiver is sought.
3. The claimant(s) **must** fill in the date in paragraph 2 for the beginning of the assessment year for which this waiver is sought.
4. All claim and site names and Bureau of Land Management (BLM) serial numbers **must** be listed for the mining claims, mill sites, and tunnel sites for which the waiver is sought.
5. All owners of the mining claims, mill sites, and tunnel sites and their addresses **must** be given.
6. This waiver form **must** be signed by all the claimants or their designated agent, in original form. If an agent is designated, a notarized designation of agent, signed by all of the claimants with proper address given, **must** be submitted with this waiver.
7. This form **must** be filed no later than September 1st for the upcoming assessment year in the BLM State Office where the mining claims or sites are recorded, or the waiver cannot be granted by the BLM. (Example: to obtain a waiver for the assessment year 2000, which begins at noon on September 1, 1999, you **must** qualify for and file for a waiver no later than September 1, 1999 in the proper BLM State Office).
8. For all mining claims which require assessment work, you **must** record an affidavit of labor on or before the December 30th immediately following the filing of this waiver. For all other mining claims or sites waived, you **must** record a notice of intent to hold on or before the December 30th immediately following the filing of this waiver.
9. Mill and tunnel sites may also be listed upon this waiver and be waived from payment of the maintenance fee. A notice of intent to hold for these sites is required to be filed by the December 30th following the filing of this waiver.

NOTICE/BURDEN HOURS STATEMENT

The Privacy Act of 1974 and the regulations in 43 CFR 2.48(d) provide that you be furnished the following information in connection with the information required by this certification of waiver from rental fees.

AUTHORITY: 30 U.S.C. 28-28k; 43 U.S.C. 1201, 1457, 1740, and 1744; and 43 CFR 3830.

PRINCIPLE PURPOSE: This information is to be used to verify that the owner(s) (claimants) of a mining claim has complied with 30 U.S.C. 28f and is entitled to perform assessment work in lieu of paying the maintenance fee for the mining claims listed on this form.

ROUTINE USE: (1) Adjudication of the claimant(s) certification of waiver from paying the maintenance fee otherwise required by 30 U.S.C. 28f. (2) Disclosure may be made to appropriate Federal agencies when location is made within the agency's geographic area of responsibility. (3) Information from the record and/or the record will be transferred to the appropriate Federal, State, or local agency, or a member of the public in response to a specific request for pertinent information. (4) Information may also be provided to the Department of Justice or in a proceeding before a court or adjudicative body; or to Federal, State, local or foreign agencies when needed for enforcement of civil or criminal codes or applicable regulations concerning title rights upon the public land.

EFFECT OF NOT PROVIDING INFORMATION: Disclosure of this information is required by 30 U.S.C. 28f and 43 CFR Part 3830 for those qualified claimants wishing to take the small miner waiver allowed. Failure to supply the information required in this form to support the claimants certification of waiver from payment of the otherwise required maintenance fees will result in the waiver being disallowed and the mining claims subject to forfeiture by BLM under 30 U.S.C. 28i.

The Paperwork Reduction Act of 1995 requires us to inform you that:

This information is being collected to allow the BLM to determine if you qualify for a waiver from the payment of \$100 per mining claim or site maintenance fee established in 30 U.S.C. 28f and the implementing regulations at 43 CFR 3830. A response to this request is required in accordance with the statute to obtain your benefit.

BLM would like you to know that you do not have to respond to this, or any other, Federal agency-sponsored information collection unless it displays a currently valid OMB control number.

Public reporting burden for this form is estimated to average 8 minutes (0.133 hours) per response, including time to review instructions, gathering and maintaining data, and completing and reviewing the form. Direct comments regarding this burden estimate, or any other aspect of this form, to the U.S. Department of the Interior, Bureau of Land Management (1004-0114), Bureau Information Collection Clearance Officer (WO-630), Mail Stop 401 LS, 1849 C St., N.W., Washington, D.C. 20240.

FOR OFFICIAL USE ONLY
PHOENIX ARIZONA

2004 JUL 26 P 12: 02

RECEIVED
B.L.M. AZ STATE OFFICE

NOTICE!!

These documents have been scanned!

Do not place un-scanned documents beneath this notice!

Do not remove this notice from this file!

GPO Jacket No. 560-102
Print Order 61540
Rise Business Services, LLC
Job=AZ15 6/6/2019



Box Number= AZ15120



Claim Begin-End: AMC360262-AMC360262

5 Miscellaneous



AZ15120-13

AMC359689-AMC360338

**NO
DOCUMENTS
FOUND**

NO DOCUMENTS FOUND
NO DOCUMENTS FOUND

NOTICE!!

These documents have been scanned!

Do not place un-scanned documents beneath this notice!

Do not remove this notice from this file!

GPO Jacket No. 560-102
Print Order 61540
Rise Business Services, LLC
Job=AZ15 6/6/2019



Box Number= AZ15120



Claim Begin-End: AMC360262-AMC360262

6 Location Notices-Amendments and Supporting Documents



AZ15120-13

AMC359689-AMC360338

MINING CLAIM STATUS REPORT

Status Checked By: YES
MTP Checked By: ✓
GEO Checked By: ✓
Preadjudication By: ✓
Final Adjudication By: Malysde

LEAD SERIAL NO. AMC 360262 THROUGH AMC _____

_____	LODE	@ \$25	= \$	<u>25</u>	Location Fee
_____	PLACER	@ \$10	= \$	<u>10</u>	Service Fee--curable defect
_____	MILL SITE	@ \$100	= \$	<u>100</u>	Claim Maintenance Fee
_____	TUNNEL SITE		\$	<u>135.00</u>	TOTAL FEES
<u>1</u>	ASSOCIATION		\$		Copy Fees
_____	PLACER		\$		Overage <input type="checkbox"/> Shortage <input type="checkbox"/>
			\$		TOTAL RECEIVED

OVER-THE-COUNTER: MAIL: Timely Filed: YES NO

LEGAL DESCRIPTION:

T <u>9N</u>	R <u>1W</u>	S <u>15</u>	T _____	R _____	S _____
T _____	R _____	S _____	T _____	R _____	S _____
T _____	R _____	S _____	T _____	R _____	S _____
T _____	R _____	S _____	T _____	R _____	S _____

GENERAL JURISDICTION: BLM or NATIONAL FOREST _____
Name

SPLIT ESTATE LAND: SX PX SRHE OTHER _____
Specify

WILDERNESS AREA (WA): _____
Specify

CLAIMS SUBJECT TO PL 359: YES NO

PROPER NOTICE FILED IF LOCATING ON SRHE: YES NO

COMMENTS: _____

STATUS: PARTIALLY VOID VOID


PRIVATE MINERALS WITHDRAWN OTHER

COMMENTS: _____

AMENDED FOR AMC 360262

LOCATION NOTICE FOR PLACER MINING CLAIM

NOTICE IS HEREBY GIVEN that the QBUG
_____ placer mining claim has been located by
JAY K QUAIFF whose current mailing
address is 413 W WAHALLA LN
PHOENIX, AZ 85027



The general course of this claim is NORTH TO SOUTH and it is situated in
YAVAPAI County, Arizona.

This claim is 1160 feet in length and 750 feet in width. This claim runs from the
location monument on which this location notice is posted approximately 750 feet in a EAST
direction to the EAST end line and 1160 feet in a NORTH direction to the NORTH end line.

This claim is marked by four monuments, one at each corner of the claim.

The location monument on which this notice is posted is situated within Section 15, Township
9 N, Range 1 W, Gila Salt River Base and Meridian, Arizona. This claim encompasses
portions of the following legal subdivision(s) if located by legal subdivision or the following quarter section (s),
section (s), Township (s) and Range (s) NORTH HALF OF SECTION 15, TOWNSHIP 9 N,
RANGE 1 W, Gila Salt River Base and Meridian, Arizona.

The locality of this claim with reference to some natural object or permanent monument and additional
information (if any) concerning its locality are as follows: THE SW CORNER OF THE CLAIM IS
3750 FEET IN A NE DIRECTION FROM THE INTERSECTION OF SECTIONS
15, 16, 21 AND 22 TOWNSHIP 9 NORTH, RANGE 1 WEST

DATED AND POSTED on the ground this 5TH day of NOVEMBER, 2012.

LOCATOR (s) JAY K QUAIFF

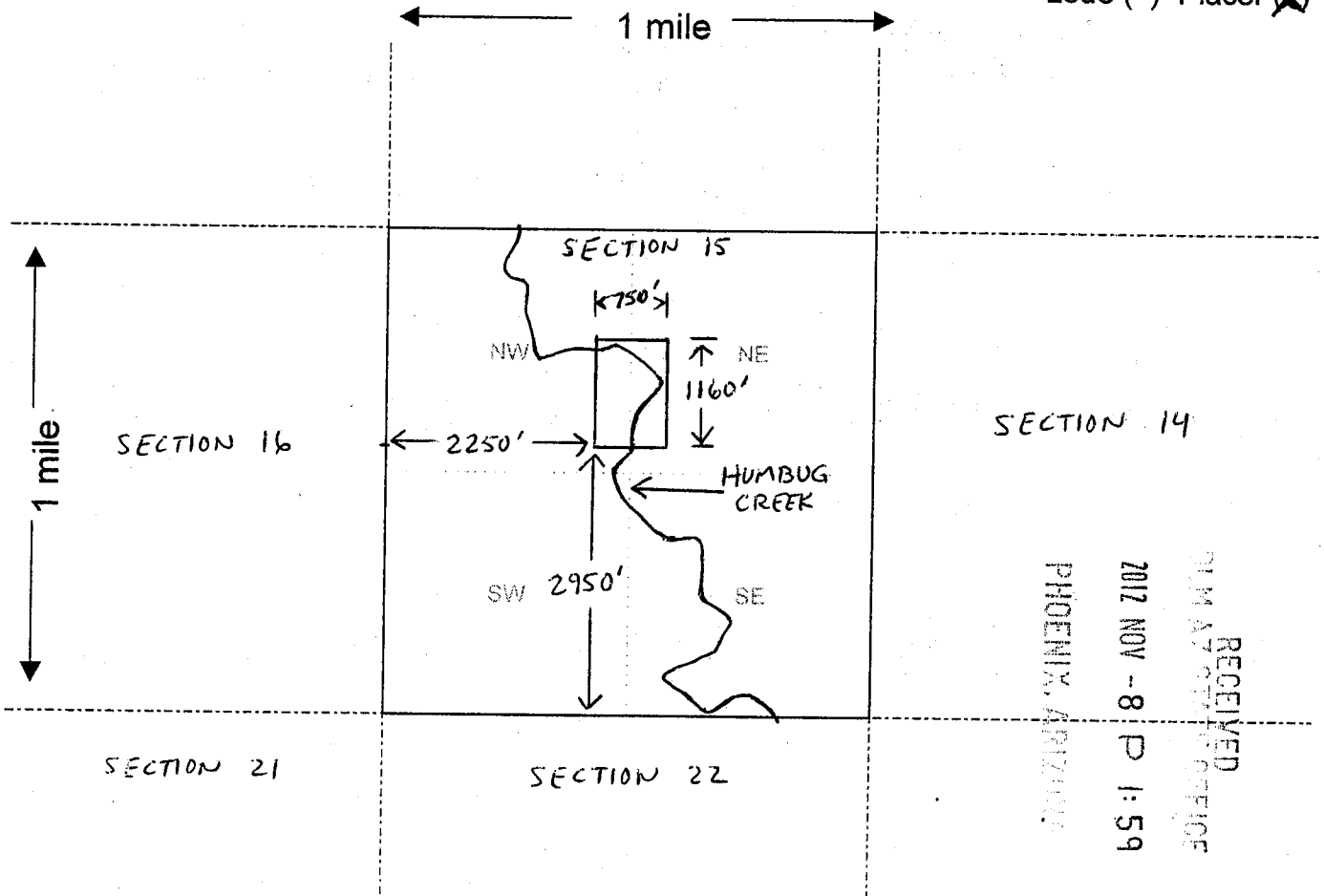
Form MCF102
Revised July 2005

This form is available from the Arizona Department of Mines & Mineral Resources and may be reproduced.

12/2/12 AT

MINING CLAIM MAP

Lode () Placer



Scale : 1" = 2000 feet



1. The above map depicts the Q BUG mining claim, which is located in Section (s) 15, Township 9 N, Range 1 W, Gila and Salt River Base and Meridian, YAVAPAI County, Arizona.
2. The type of corner and location monuments used are as follows: PVC PIPE
3. The bearings and distances in degrees and feet between claim corners are as depicted on the map.

Form MCF100a
Revised July 2005

This form is available from the Arizona Department of Mines & Mineral Resources and may be reproduced.

When recorded, mail to:

Name: JAY K. QUATRE

Address: 413 W. WATHALLA LN

City/State/Zip Code: PHOENIX, AZ 85027

PHO. 623-582-0052

Space above this line for Recorder's use

NOTICE OF MINING CLAIM

- 1. TYPE OF NOTICE: Location Amendment Relocation
- 2. TYPE OF CLAIM: Placer Lode Millsite Tunnelsite

3. The name and address of the Locator is

Name: JAY K. QUATRE
Address: 413 W. WATHALLA LN

City/State/Zip Code: PHOENIX, ARIZONA 85027

4. The name of the claim is Q BUG

5. The date of the location is MAR. 15 - 2004

6. The claim is 1865 feet long and 1400 feet wide. The distance from the location monument to each end of the claim is 1865 feet in a SOUTH direction and 0 feet in a NORTH direction.

7. The general course of the claim is from the NORTH to the SOUTH

8. The location of the claim is in Section 15, Township 9N, Range 1W

GILA AND SALT RIVER Base and Meridian,
Mining District, YAVAPAI County,
State of ARIZONA

9. If amending or relocating, the previous claim name was Q BUG
recorded in Docket(Book) 3664 page(s) 803,
Mining District, YAVAPAI County,
State of ARIZONA

10. The location of the claim with reference to a natural object or permanent monument is 1600' EAST
1200' SOUTH OF SECTION CORNERS 9, 10, 15 AND 16
TOWNSHIP 9N RANGE 1W

Dated: MARCH 15, 2004

Jay K. Quatre
Signature

413 W. WATHALLA LN
Address

PHOENIX, AZ 85027
City/State/Zip

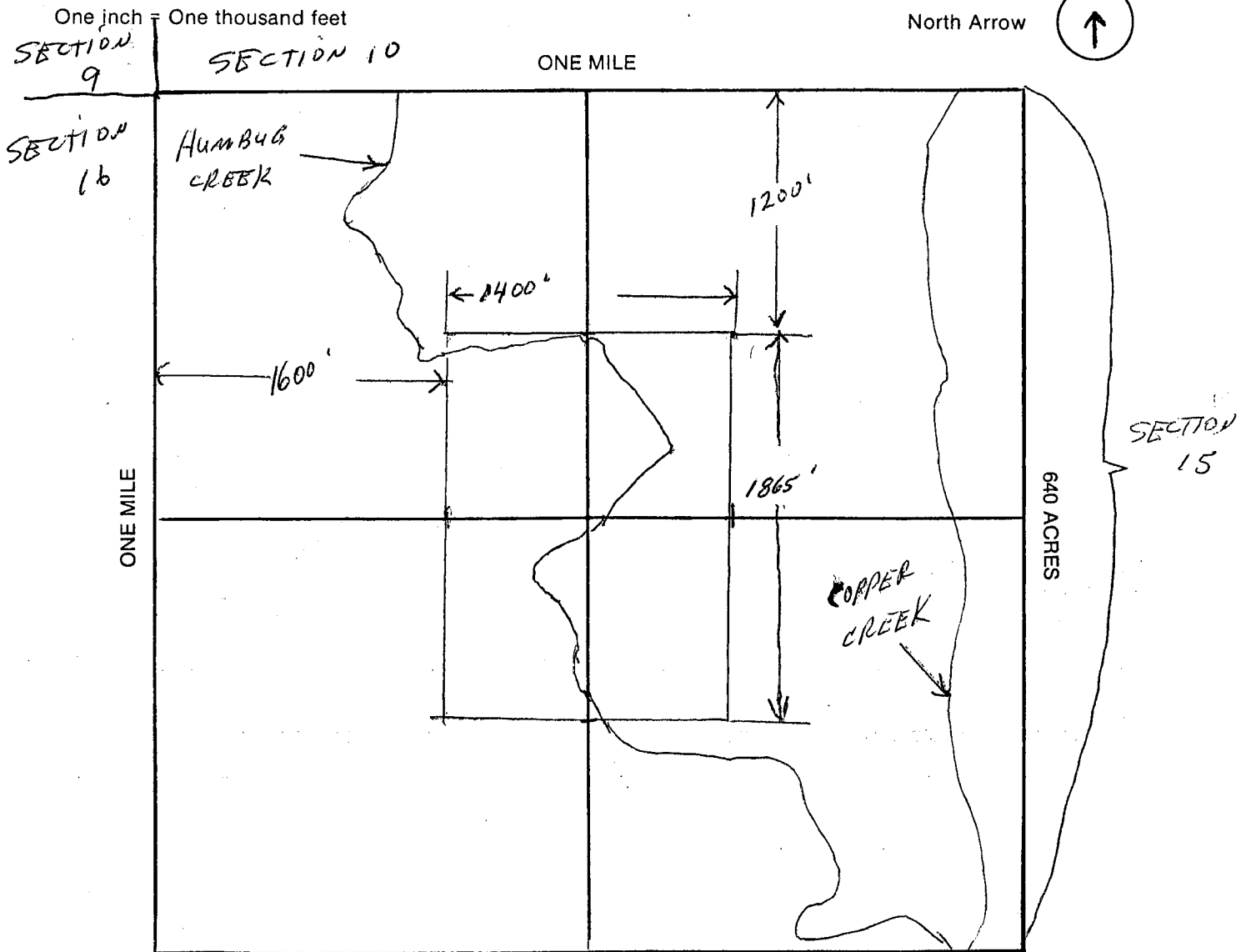
RECEIVED
B.L.M. AZ STATE OFFICE
2004 MAR 15 A 9:34
PHOENIX, ARIZONA

ANU 360262

MAP OF MINING CLAIM LOCATION

- The name of the claim is BUG ;
- The NW corner of the claim is 2100 feet in a NW direction to a survey monument or permanent natural object described as SECTION CORNERS 9, 10, 15 AND 16 ;
- The type of location monument is PVC PIPE ;
The type of corner end monuments are PVC PIPE ;
- The bearing and distance between the corners of the claim are beginning at the NORTHWEST corner of the claim, 1400 feet in a EAST direction to the NORTHEAST corner, then 1865 feet in a SOUTH direction to the SOUTHEAST corner, then 1400 feet in a WEST direction to the SOUTHWEST corner, then 1865 feet in a NORTH direction to the point of beginning.

MAP



Section 15 Range 1 WEST Township 9 NORTH,
GILA & SALTRIVER MERIDIAN YAVAPI COUNTY ARIZ. Base and Meridian.

Dated: MARCH 15, 2004

[Signature]
 Signature

OWNERS

PATRICIA L. QUAIFFÉ
10327 W. MOHAWK LN
PEORIA, AZ 85038

RONALD G. QUAIFFÉ
10327 W. MOHAWK LN
PEORIA, AZ 85038

ANC 360262

RECEIVED
D.L.M. AZ STATE OFFICE
2004 MAR 15 A 9:39
PHOENIX, ARIZONA

Input Parameters for Geographic Report with Land

System Id = CR

Admin State = AZ

Geo State = AZ

Casetype begins with

Case Disp Txt = AUTHORIZED, PENDING, WITHDRAWN

Mer Twp Rng = 14 0090N 0010W 015

Mtrs = 14 0090N 0010W 015

Commodity =

Pending Org =

Section = Case_Land.Section

Total Rows Returned: 0

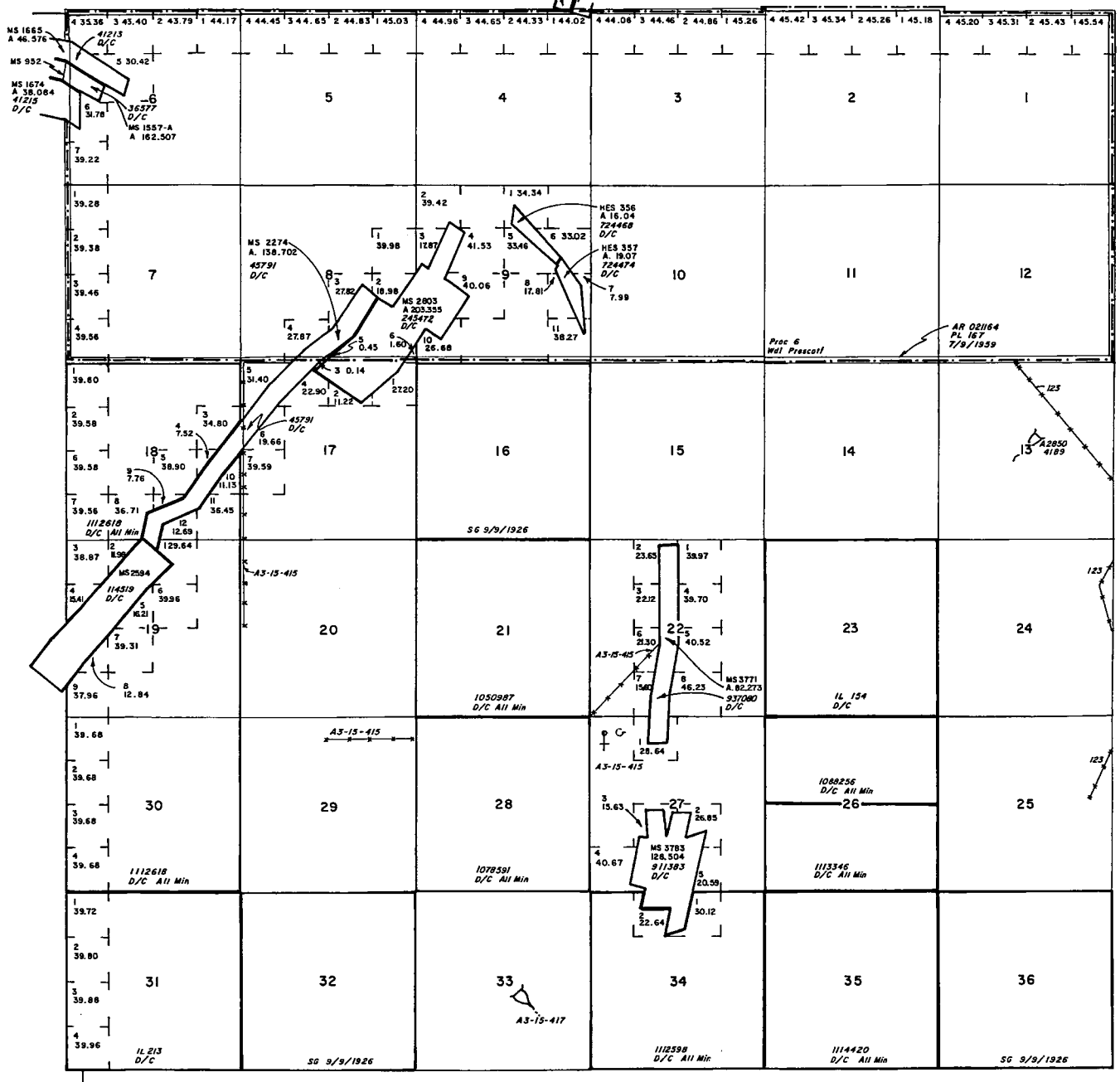
TOWNSHIP 9 NORTH RANGE 1 WEST OF THE GILA AND SALT RIVER MERIDIAN, ARIZONA

YAVAPAI COUNTY

STATUS OF PUBLIC DOMAIN
LAND AND MINERAL TITLES

MS 1933
42697
D/C

MS 1829 (Unpat)
MS 2233
45977
D/C



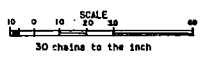
INDEX TO SEGREGATED TRACTS				
RESURVEY	ORIGINAL SURVEY			
	TRACT NO	T	R SEC	SUBDIVISION

FOR ORDERS EFFECTING DISPOSAL OR USE OF
UNIDENTIFIED LANDS WITHDRAWN FOR CLASSIFICATION,
MINERALS, WATER AND/OR OTHER PUBLIC PURPOSES,
REFER TO INDEX OF MISCELLANEOUS DOCUMENTS.

DIST NO. 2

MS 207 NW
208 SW
209 SE

Lat. 34° 04' 08" N
Long. 112° 18' 28" W



WARNING STATEMENT
This plat is the Bureau's Record of Title, and should be used only as a general guide to the location of survey data. Records herein do not reflect title changes which may have been effected by lateral movements of rivers or other bodies of water. Refer to the cadastral surveys for official survey information.

CURRENT TO	BY

T. 9 N
R. 1 W